



---

**File #: 220940**

---

ORDINANCE NO. 220940

Rezoning an area of 1.4 acres generally located at 2001 Walnut Street from District DX-15 to District UR and approving a UR development plan for 246 residential units. (CD-CPC-2022-00143)

BE IT ORDAINED BY THE COUNCIL OF KANSAS CITY:

Section A. That Chapter 88, Code of Ordinances of the City of Kansas City, Missouri commonly known as the Zoning and Development Code, is hereby amended by enacting a new section to be known as Section 80-20A-1360 rezoning an area of 1.4 acres generally located at 2001 Walnut Street from District DX-15 (Downtown Mixed-Use dash 15) to District UR (Urban Redevelopment) said section to read as follows:

Section 80-20A-1360. That an area legally described as:

A tract of land being Lot 2 of Mylan Plat, and Lots 65 to 71 of Union Station Addition, Northwest 1/4, Section 8, Township 50 North, Range 33 West, City of Kansas City, Jackson County, Missouri

is hereby rezoned from DX-15 (Downtown Mixed-Use dash 15) to District UR (Urban Redevelopment), all as shown outlined on a map marked Section 80-20A-1360, which is attached hereto and made a part hereof, and which is hereby adopted as part of an amendment to the zoning maps constituting a part of said chapter and in accordance with Section 88-20 thereof.

Section B. That a development plan is hereby approved, subject to the following conditions:

1. The developer shall submit an affidavit, completed by a landscape architect licensed in the State of Missouri, verifying that all landscaping required of the approved plan has been installed in accordance with the plan and is healthy prior to a certificate of occupancy.
2. The developer shall submit an affidavit, completed by a landscape architect licensed in the State of Missouri, verifying that street trees have been installed in accordance with the approved street tree planting plan and are healthy prior to a certificate of occupancy.

3. All signage shall conform to 88-445 and shall require a sign permit prior to installation.
4. The developer shall submit an affidavit, prepared by an engineer licensed in the State of Missouri, verifying that all outdoor lighting has been installed in accordance with approved plans and that lighting levels do not exceed that shown on the approved lighting plan at the property lines prior to a certificate of occupancy.
5. The developer shall secure approval of a UR final plan from the Development Management Division staff prior to a building permit.
6. The developer shall cause the area to be platted and processed in accordance with Chapter 88, Code of Ordinances of the City of Kansas City, Missouri, by making application under said code for submitting and recording a lot consolidation plat or replatting the property in accordance therewith.
7. The developer shall submit a storm drainage analysis from a Missouri-licensed civil engineer to the Land Development Division evaluating proposed improvements and impact to drainage conditions. Since this project is within a "Combined Sewer Overflow" (CSO) district, the project shall be designed to retain rainfall of 1.5 inch depth over the disturbance area to simulate natural runoff conditions and reduce small storm discharge to the combined sewer system and manage the 10-year storm and 100-year storm per currently adopted APWA standards. The analysis shall be submitted, and the developer shall secure permits to construct any improvements required by the Land Development Division prior to recording the plat.
8. The developer shall integrate into the existing streetlight system any relocated streetlights within the street right-of-way impacted by the new drive or approach entrances as required by the Land Development Division, and the relocated lights must comply with all adopted lighting standards.
9. The developer shall submit plans to the Land Development Division and obtain permits to construct sidewalks along the platted frontage to a tie-in point with the existing sidewalks and construct associated ADA ramps at the proposed entrance drives as necessary for the type of drive approach.
10. Any proposed on-street parking shall be approved by the Public Works Department prior to the issuance of a permit from the Land Development Division for construction. Requests for on-street parking require review by Public Works staff during the plan review process.
11. The developer shall submit plans for grading, siltation, and erosion control to the Land Development Division for review and acceptance, and secure a site

disturbance permit for any proposed disturbance area equal to one acre or more prior to beginning any construction activities.


12. The developer shall submit an analysis to verify adequate capacity of the existing sewer system as required by the Land Development Division prior to issuance of a building permit to connect the private system to the public sewer main and depending on adequacy of the receiving system, make other improvements as may be required.
13. The project shall meet the fire flow requirements as set forth in Appendix B of the International Fire Code 2018. (IFC-2018 § 507.1)
14. Buildings equipped with a fire standpipe system shall have an operable fire hydrant within 100 feet of the Fire Department Connection (FDC). (IFC2018 § 507.5.1.1)
15. Fire hydrant distribution shall follow IFC-2018 Table C102.1 and shall be installed and operable prior to the arrival of any combustible building materials onto the site. (IFC-2018 § 501.4 and 3312.1; NFPA -2013 § 8.7.2)
16. New buildings shall have approved radio coverage for emergency responders within the building based on the existing coverage levels of the public safety communication systems utilized by the jurisdiction, measured at the exterior of the building. This section shall not require improvement of the existing public safety communication systems. (IFC 2018 510.1) and (NFPA1221)
17. The developer shall submit a streetscape plan with street tree planting plan per 88-425-03 for approval by the Parks and Recreation Department's Forestry Division prior to beginning work in the public right-of-way
18. The developer is responsible for dedication of parkland, private open space in lieu of parkland, or payment of cash-in-lieu of either form of dedication, or any combination thereof in accordance with 88-408. Should the developer choose to pay cash-in-lieu of dedicating all or a portion of the required area, the amount due shall be based upon the (2022) acquisition rate of (\$64,220.18) per acre. If dedicating private open space, said space shall be platted into a private open space tract. This requirement shall be satisfied prior to final plat or a certificate of occupancy, whichever occurs first.
19. The developer shall have a water flow test done to ensure there is adequate water pressure to serve the development.
20. The developer shall ensure that water and fire service lines should meet current Water Services Department rules and regulations prior to a certificate of occupancy.

21. When an existing building is being renovated, is being changed in use or occupancy, or is undergoing a building addition, and the existing water service line(s) will be reused, the water service line(s) and related appurtenances shall meet the most current version of Kansas City Water rules and regulations.
22. No water service line will be less than 1-1/2" in diameter where three or more units or a commercial building will be served by one domestic service line and meter.
23. The developer shall submit fire hydrant drawings prepared by a registered professional engineer in Missouri to the main extension desk for review, acceptance and contracts per the Kansas City Water rules and regulations for water main extensions and relocations. Fire hydrants at 300' max. spacing.


A copy of said development plan is on file in the office of the City Clerk with this ordinance and is made a part hereof.

Section C. That the Council finds and declares that before taking any action on the proposed amendment hereinabove, all public notices and hearings required by the Zoning and Development Code have been given and had.

I hereby certify that as required by Chapter 88, Code of Ordinances, the foregoing ordinance was duly advertised and public hearings were held.

  
Secretary, City Plan Commission


Approved as to form:

  
Sarah Baxter  
Senior Associate City Attorney



Authenticated as Passed

  
Quinton Lucas, Mayor

  
Marilyn Sanders, City Clerk

NOV 03 2022

Date Passed