

Kansas City Daily Record  
920 Main St  
Kansas City, MO, 64105  
Phone: 8169312002 Fax: 0

# The Daily Record

KANSAS CITY

## Affidavit of Publication

To: Operations Division - Monica Kearney  
5310 Municipal Ave  
Kansas City, MO, 641201116

Re: Legal Notice 2558431, Regulations 66057 - 66070

State of MO }  
County of Jackson }

I, Lisa Fowler, being duly sworn, depose and say: that I am the Authorized Designee of Kansas City Daily Record, a daily newspaper of general circulation in Kansas City, County of Jackson, State of MO; that a notice, of which the annexed is a printed copy, has been duly and regularly published in the Kansas City Daily Record once each day for 1 consecutive days; and that the date of the publication were as follows: 11/20/2023.


Publishers fee: \$21.40

By:

  
Lisa Fowler

Sworn to me on this 27<sup>th</sup> day of  
November 2023

By:

  
Karie C. Clark  
Notary Public, State of MO  
No. 20404921  
Qualified in Lincoln County  
My commission expires on  
October 19, 2024

KARIE C CLARK  
Notary Public - Notary Seal  
Lincoln County - State of Missouri  
Commission Number 20404921  
My Commission Expires Oct 19, 2024

### REGULATION NUMBERS 66057 THROUGH 66061 REMOVALS TO WHOM IT MAY CONCERN:

Pursuant to the authority granted in paragraph (b) of Section 70-38 of the "Code of General Ordinances of Kansas City, Missouri" and subject to the provisions thereof, traffic regulations are hereby made and adopted as follows:

Stepping of all vehicular traffic as listed in Section 70-335 is hereby discontinued at the following location(s):

Regulation 66057 N Donnelly Avenue and NE Shoal Creek Valley Drive Southbound

Regulation 66058 N Donnelly Court and NE Shoal Creek Valley Drive Northbound

Prohibition of Stepping, Standing and/or Parking, as indicated below and as listed in Section 70-530 is hereby discontinued at the following location(s):

Regulation 66059 14th Street, north side, from Oak Street to Locust Street No Parking Anytime

Regulation 66060 Walnut Street, east side, from a point 137 feet south of 12th Street to 13th Street No Parking Anytime

Reserved Parking for Physically Disabled Persons, as indicated below and as listed in Sections 70-534 and 70-535 is hereby discontinued at the following location(s):

Regulation 66061 Brooklyn Avenue, west side, from a point 102 feet south of Annie Street then south 20 feet Accessible Parking

The existing signs at the locations affected by the above regulations will be removed.

Michael Shaw  
Director of Public Works

### REGULATION NUMBERS 66062 THROUGH 66070 INSTALLATIONS TO WHOM IT MAY CONCERN:

Pursuant to the authority granted in paragraph (b) of Section 70-38 of the "Code of General Ordinances of Kansas City, Missouri" and subject to the provisions thereof, traffic regulations are hereby made and adopted as follows:

All vehicular traffic shall Stop before entering the following intersection(s) and shall be added to the list as contained in Section 70-335:

Regulation 66062 Crestview Drive and 96th Street Westbound

Regulation 66063 N Donnelly Avenue, N Donnelly Court, and NE Shoal Creek

Valley Drive Northbound, Southbound, Eastbound, and Westbound

**Regulation 66064** Warwick Boulevard and 38th Street Northbound, Southbound, Eastbound, and Westbound

**Regulation 66065** Wyandotte Street and 58th Terrace Westbound

The driver of a vehicle shall Yield The Right-of-Way to all vehicles approaching the following intersection(s) (in the direction bound as indicated) when Yields are in place, and shall be added to the list as contained in Section 70-125:

**Regulation 66066** McGee Street and 97th Street Southbound

Stopping, Standing and/or Parking shall be prohibited (as indicated) on the following street(s) and shall be added to the list as contained in Section 70-531:

**Regulation 66067** 14th Street, north side, from Oak Street then east 125 feet No Parking Anytime

**Regulation 66068** N Kentucky Avenue, west side, from NE 116th Street to NE 116th Terrace No Parking Anytime

Parking for longer than the Time Limit, as indicated below, during the hours and/or days indicated shall be prohibited. The time limit and effective hours and/or days shall be added to the list as contained in Section 70-531:

**Regulation 66069** Walnut Street, east side, from a point 97 feet south of 12th Street then south 40 feet Five Minute Parking

Reserved parking for Physically Disabled Persons is hereby established, as indicated below, and shall be added to the lists as contained in Sections 70-534 and 70-535:

**Regulation 66070** Spruce Avenue, west side, from a point 125 feet south of Smart Avenue then south 20 feet Accessible Parking

The locations affected by the above regulations will be marked in accordance with standards prescribed in the "Manual on Uniform Traffic Control Devices for Streets and Highways" and said regulations shall become effective five days after publication in The Daily Record.

Michael Shaw

Director of Public Works

2558431 Jackson Nov. 20, 2023

---

Kansas City Daily Record  
920 Main St  
Kansas City, MO, 64105  
Phone: 8169312002 Fax: 0

# The Daily Record

KANSAS CITY

## Affidavit of Publication

To: Operations Division - Monica Kearney  
5310 Municipal Ave  
Kansas City, MO, 641201116


Re: Legal Notice 2560939, Regulations 66071 - 66076

State of MO }  
County of Jackson }

I, Billy Yoder, being duly sworn, depose and say: that I am the Authorized Designee of Kansas City Daily Record, a daily newspaper of general circulation in Kansas City, County of Jackson, State of MO; that a notice, of which the annexed is a printed copy, has been duly and regularly published in the Kansas City Daily Record once each day for 1 consecutive days; and that the date of the publication were as follows: 11/29/2023.

Publishers fee: \$9.20

By:

  
Billy Yoder

Sworn to me on this 30<sup>th</sup> day of  
November 2023

By:



Brandon M. Crail  
Notary Public, State of MO  
No. 20297982  
Qualified in St. Louis County  
My commission expires on  
March 5, 2024

### REGULATION NUMBERS 66071 THROUGH 66076 INSTALLATIONS TO WHOM IT MAY CONCERN:

Pursuant to the authority granted in paragraph (b) of Section 70-38 of the "Code of General Ordinances of Kansas City, Missouri" and subject to the provisions thereof, traffic regulations are hereby made and adopted as follows:

All vehicular traffic shall Stop before entering the following intersection(s) and shall be added to the list as contained in Section 70-335:

Regulation 66071 Central Street and 54th Street Northbound

Regulation 66072 Wabash Avenue and 54th Street Westbound

The driver of a vehicle shall Yield The Right-of Way to all vehicles approaching the following intersection(s) (in the direction bound as indicated) when Yields are in place, and shall be added to the list as contained in Section 70-335:

Regulation 66073 Locust Street and 78th Street Southbound

Regulation 66074 McGee Street and 78th Street Southbound

Regulation 66075 Walnut Street and 78th Street Southbound

Reserved parking for Physically Disabled Persons is hereby established, as indicated below, and shall be added to the lists as contained in Sections 70-534 and 70-535:

Regulation 66076 32nd Street, south side, from a point 180 feet west of Indiana Avenue then west 22 feet Accessible Parking

The locations affected by the above regulations will be marked in accordance with standards prescribed in the "Manual on Uniform Traffic Control Devices for Streets and Highways" and said regulations shall become effective five days after publication in The Daily Record.

Michael Shaw  
Director of Public Works

2560939 Jackson Nov. 29, 2023

BRANDON M. CRAIL  
Notary Public - Notary Seal  
State of Missouri  
Commissioned for St. Louis County  
My Commission Expires: March 05, 2024  
Commission Number: 20297982

Kansas City Daily Record  
920 Main St  
Kansas City, MO, 64105  
Phone: 3146071595 Fax: 0

# The Daily Record

KANSAS CITY

## Affidavit of Publication

To: Operations Division - Monica Kearney  
5310 Municipal Ave  
Kansas City, MO, 641201116

Re: Legal Notice 2561592, Regulations 66077 - 66086

State of MO }  
County of Missouri }

I, Mandy Loyet, being duly sworn, depose and say: that I am the Authorized Designee of Kansas City Daily Record, a daily newspaper of general circulation in Kansas City, County of Missouri, State of MO; that a notice, of which the annexed is a printed copy, has been duly and regularly published in the Kansas City Daily Record once each day for 1 consecutive days; and that the date of the publication were as follows: 12/01/2023.


Publishers fee: \$14.40

By:

  
Mandy Loyet

Sworn to me on this 4<sup>th</sup> day of  
December 2023

By:



Karie Clark  
Notary Public, State of MO  
No. 20404921  
Qualified in Lincoln County  
My commission expires on  
October 19, 2024

### REGULATION NUMBERS 66077 THROUGH 66086 REMOVALS

#### TO WHOM IT MAY CONCERN:

Pursuant to the authority granted in paragraph (b) of Section 70-38 of the "Code of General Ordinances of Kansas City, Missouri" and subject to the provisions thereof, traffic regulations are hereby made and adopted as follows:

Stopping of all vehicular traffic as listed in Section 70-335 is hereby discontinued at the following location(s):

66077 Delmar Drive and 117th Street Eastbound and Westbound

66078 Elmwood Avenue and 51st Street Northbound

The Loading Zone as indicated below and as listed in Section 70-561 is hereby discontinued at the following location(s):

66079 Grand Boulevard, west side, from a point 258 feet south of 16th Street then south 79 feet No Parking Loading Zone Except 4:00 PM to 6:00 PM Monday through Friday

66080 Walnut Street, west side, from a point 242 feet north of 16th Street then north 40 feet No Parking Loading Zone

The existing signs at the locations affected by the above regulations will be removed.

Michael Shaw

Director of Public Works

### REGULATION NUMBERS 66081 THROUGH 66086 INSTALLATIONS TO WHOM IT MAY CONCERN:

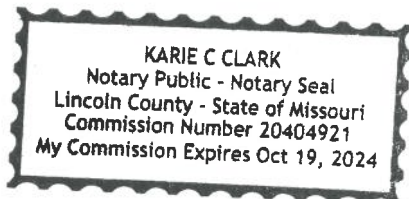
Pursuant to the authority granted in paragraph (b) of Section 70-38 of the "Code of General Ordinances of Kansas City, Missouri" and subject to the provisions thereof, traffic regulations are hereby made and adopted as follows:

All vehicular traffic shall Stop before entering the following intersection(s) and shall be added to the list as contained in Section 70-335:

66081 N Bellefontaine Avenue and NE 53rd Street Northbound

66082 Delmar Drive and 117th Place Northbound, Southbound, Eastbound, and Westbound

66083 Delmar Drive, Manchester Avenue, and 117th Street Northbound, Southbound, Eastbound, and Westbound



~~2561592 Jackson Dec. 1, 2023~~

66084 Elmwood Avenue and 51st Street  
Northbound, Eastbound, and Westbound  
66085 N Walrond Avenue and NE 53rd  
Street Northbound and Southbound

A Loading Zone is designated at the  
following location(s), and shall be added  
to the list as contained in Section 70-561:

66086 Walnut Street, west side, from a  
point 90 feet south of 16th Street then  
south 40 feet No Parking Loading Zone  
7:00 AM to 6:00 PM

The locations affected by the above  
regulations will be marked in accordance  
with standards prescribed in the "Manual  
on Uniform Traffic Control Devices  
for Streets and Highways" and said  
regulations shall become effective five days  
after publication in The Daily Record.

Michael Shaw

Director of Public Works

2561592 Jackson Dec. 1, 2023

---

Kansas City Daily Record  
920 Main St  
Kansas City, MO, 64105  
Phone: 8163841801 Fax: 0

# The Daily Record

KANSAS CITY

## Affidavit of Publication

To: Operations Division - Monica Kearney  
5310 Municipal Ave  
Kansas City, MO, 641201116

Re: Legal Notice 2565326, Regulations 66087 - 66103

State of MO }  
County of Missouri }

I, Amanda Loyet, being duly sworn, depose and say: that I am the Authorized Designee of Kansas City Daily Record, a daily newspaper of general circulation in Kansas City, County of Missouri, State of MO; that a notice, of which the annexed is a printed copy, has been duly and regularly published in the Kansas City Daily Record once each day for 1 consecutive days; and that the date of the publication were as follows: 12/15/2023.


Publishers fee: \$20.80

By:

  
Amanda Loyet

Sworn to me on this 18<sup>th</sup> day of  
December 2023

By:

  
Karie C. Clark  
Notary Public, State of MO  
No. 20404921  
Qualified in Lincoln County  
My commission expires on  
October 19, 2024

KARIE C CLARK  
Notary Public - Notary Seal  
Lincoln County - State of Missouri  
Commission Number 20404921  
My Commission Expires Oct 19, 2024

### REGULATION NUMBERS 66087 THROUGH 66092 REMOVALS TO WHOM IT MAY CONCERN:

Pursuant to the authority granted in paragraph (b) of Section 70-38 of the "Code of General Ordinances of Kansas City, Missouri" and subject to the provisions thereof, traffic regulations are hereby made and adopted as follows:

Stopping of all vehicular traffic as listed in Section 70-335 is hereby discontinued at the following location(s):

Regulation 66087 Highland Avenue and 019th Street: Southbound

Regulation 66088 Vine Street and 17th Terrace: Northbound

Regulation 66089 Vine Street and 19th Street: Northbound, Eastbound, and Westbound

The One-Way Street(s), as listed in Section 70-421, is hereby discontinued at the following location(s):

Regulation 66090 Highland Avenue, from 17th Terrace to 18th Street: Southbound

Regulation 66091 Highland Avenue, from 18th Street to 19th Street: Southbound

Regulation 66092 Vine Street, from 17th Terrace to 19th Street: Northbound

The existing signs at the locations affected by the above regulations will be removed.

### REGULATION NUMBERS 66093 THROUGH 66103 INSTALLATIONS TO WHOM IT MAY CONCERN:

Pursuant to the authority granted in paragraph (b) of Section 70-38 of the "Code of General Ordinances of Kansas City, Missouri" and subject to the provisions thereof, traffic regulations are hereby made and adopted as follows:

All vehicular traffic shall Stop before entering the following intersection(s) and shall be added to the list as contained in Section 70-335:

Regulation 66093 Brooklyn Avenue and 9th Street: Northbound, Southbound, Eastbound, and Westbound

Regulation 66094 Highland Avenue and 18th Street: Southbound

Regulation 66095 Highland Avenue and 19th Street: Southbound

Regulation 66096 NW Prairie View Road and Belvoir Drive 1/4 mile south of NW



and Private Drive 250 feet north of NW 36th Street: Northbound, Southbound, Eastbound, and Westbound

**Regulation 66097** NW Prairie View Road and Private Drive NW 87th Street: Northbound, Southbound, Eastbound, and Westbound

**Regulation 66098** Vine Street and 17th Terrace: Northbound

**Regulation 66099** Vine Street and 18th Street: Northbound

The following Street(s) is (are) designated as a **One-Way Street(s)** and shall be added to the list as contained in **Section 70-521**:

**Regulation 66100** Highland Avenue, from 17th Terrace to 19th Street: Northbound

**Regulation 66101** Vine Street, from 17th Terrace to 19th Street: Southbound

**Stopping, Standline and/or Parking** shall be prohibited (as indicated) on the following street(s) and shall be added to the list as contained in **Section 70-530**:

**Regulation 66102** Spruce Avenue, east side, from 14th Street to Dead End North: No Parking Anytime

**Regulation 66103** Spruce Avenue, west side, from 14th Street to Dead End North: No Parking Anytime

Reserved parking for **Physically Disabled Persons** is hereby established, as indicated below, and shall be added to the lists as contained in Sections **70-534** and **70-535**:

**Regulation 66104** Wyandotte Street, east side, from a point 225 feet north of 51st Street then north 22 feet: Accessible Parking

A **Loading Zone** is designated at the following location(s), and shall be added to the list as contained in **Section 70-561**:

**Regulation 66105** Walnut Street, west side, from a point 90 feet south of Truman Road South then south 40 feet: No Parking Loading Zone 7:00 AM to 6:00 PM

The locations affected by the above regulations will be marked in accordance with standards prescribed in the "Manual on Uniform Traffic Control Devices for Streets and Highways" and said regulations shall become effective five days after publication in The Daily Record.

Michael Shaw

Director of Public Works

2565326 Jackson Dec. 15, 2023

---

Kansas City Daily Record  
920 Main St  
Kansas City, MO, 64105  
Phone: 8163841801 Fax: 0

# The Daily Record

KANSAS CITY

## Affidavit of Publication

To: Operations Division - Monica Kearney  
5310 Municipal Ave  
Kansas City, MO, 641201116

Re: Legal Notice 2570282, Regulations 66106 - 66127

State of MO }  
County of Missouri }

I, Amanda Loyet, being duly sworn, depose and say: that I am the Authorized Designee of Kansas City Daily Record, a daily newspaper of general circulation in Kansas City, County of Missouri, State of MO; that a notice, of which the annexed is a printed copy, has been duly and regularly published in the Kansas City Daily Record once each day for 1 consecutive days; and that the date of the publication were as follows: 01/05/2024.


Publishers fee: \$19.20

By:

  
Amanda Loyet

Sworn to me on this 8<sup>th</sup> day of  
January 2024

By:



Karie C Clark  
Notary Public, State of MO  
No. 20404921  
Qualified in Lincoln County  
My commission expires on  
October 19, 2024

### REGULATION NUMBERS 66106 THROUGH 66117 REMOVALS

Stopping of all vehicular traffic as listed in Section 70-335 is hereby discontinued at the following location(s):

Regulation 66106 N Chaumiere Road and NE 39th Street: Northbound and Southbound

Regulation 66107 N Kansas Avenue and NE 43rd Street: Northbound

Regulation 66108 Washington Street and 9th Street: Northbound

Regulation 66109 Washington Street and 10th Street: Northbound

Regulation 66110 Washington Street and 10th Street: Southbound

The Maximum Speed Limit, as indicated below and as listed in Section 70-363 is hereby discontinued at the following location(s):

Regulation 66111 31st Street, from Broadway to Prospect Avenue: 35 Miles per Hour

Regulation 66112 Gregory Boulevard, from Troost Avenue to Eastern Avenue: 35 Miles per Hour

Regulation 66113 Gregory Boulevard, from Ward Parkway to Troost Avenue: 35 Miles per Hour

Regulation 66114 Gregory Boulevard, from Eastern Avenue to Ewing Avenue: 35 Miles per Hour

Regulation 66115 Gregory Boulevard, from Ewing Avenue to Raytown, Missouri City Limits: 35 Miles per Hour

The Loading Zone as indicated below and as listed in Section 70-561 is hereby discontinued at the following location(s):

Regulation 66116 Baltimore Avenue, east side, from a point 56 feet north of 11th Street then north 22 feet: No Parking Loading Zone

Regulation 66117 Baltimore Avenue, west side, from a point 35 feet north of 13th Street then north 53 feet: No Parking Loading Zone

The existing signs at the locations affected by the above regulations will be removed.

### REGULATION NUMBERS 66118

#### THROUGH 66127 INSTALLATIONS

All vehicular traffic shall Stop before entering the following intersection(s) and shall be added to the list as contained in Section 70-335:

Regulation 66118 N Chaumiere Road and NE 39th Street: Northbound, Southbound, Eastbound and Westbound

KARIE C CLARK  
Notary Public - Notary Seal  
Lincoln County - State of Missouri  
Commission Number 20404921  
My Commission Expires Oct 19, 2024



**LEGISLATIVE ORDINANCE**

**Regulation 66119** N Kansas Avenue and NE 43rd Street: Northbound, Eastbound, and Westbound

**Regulation 66120** Washington Street and 9th Street: Northbound, Southbound, Eastbound, and Westbound

**Regulation 66121** Washington Street and 10th Street: Northbound, Southbound, Eastbound, and Westbound

The following street(s) is (are) designated for a **Maximum Speed Limit** as indicated and shall be added to the list as contained in **Section 70-363**:

**Regulation 66122** 31st Street, from Broadway Boulevard to Main Street: 35 Miles per Hour

**Regulation 66123** 31st Street, from Main Street to Troost Avenue: 30 Miles per Hour

**Regulation 66124** 31st Street, from Troost Avenue to Prospect Avenue: 35 Miles per Hour

**Regulation 66125** Gregory Boulevard, from Ward Parkway to Wornall Road: 35 Miles per Hour

**Regulation 66126** Gregory Boulevard, from Wornall Road to Oak Street: 30 Miles per Hour

**Regulation 66127** Gregory Boulevard, from Oak Street to Raytown, Missouri City Limits: 35 Miles per Hour

The locations affected by the above regulations will be marked in accordance with standards prescribed in the "Manual on Uniform Traffic Control Devices for Streets and Highways" and said regulations shall become effective five days after publication in The Daily Record.

Michael Shaw

Director of Public Works

2570282 Jackson Jan. 5, 2024