



ORDINANCE NO. 230138 (Held in Committee)

Water Main Replacement along Gladstone Boulevard to E. 18th Street, Blue Ridge Cutoff to Chelsea Avenue and Water Main Replacement N.E. 53rd Street to N. Agnes Avenue, N.E. Vivion Road to N. Walrond Avenue

Authorizing a \$2,429,674.00 construction contract with Leath & Sons, Inc., for the Water Main Replacement along Gladstone Boulevard to E. 18th Street, Blue Ridge Cutoff to Chelsea Avenue and Water Main Replacement N.E. 53rd Street and N. Agnes Avenue, N.E. Vivion Road to N. Walrond Avenue project; and authorizing a maximum expenditure of \$2,672,641.40.

March 1, 2023

Transportation, Infrastructure & Operations
Committee



FY 23 Water Main Replacement Projects

FY23 WMR Construction Contracts - Under Contract				
FY	Project Number	Project Name	Mile	Council District
FY23	80002220	WMRN Indiana Ave to N Brookside Rd, NE 48th St to NE Barry Rd	3.01	1
	80002042	WMR in the Area of N Cherry Drive to N Harrison Drive, NE 79th Street to NE 102nd Terrace	1.36	2
	80002273	WMR in the Area of 85th Street to Red Bridge Road, Wornall Road to Blue River Road	3.03	5, 6
	80002219	WMR N Briarcliff Road to N Kensington Ave, NE 36th St to NE 49th Ter	3.29	1
	80002271	WMR in the Area of Southwest Boulevard to Main Street, W. 43rd St. to W. Pershing Ave	1.91	4
	80002281	WMR in the Area of Gladstone Blve to 18th St, Chelsea Ave to Blue Ridge Cutoff	1.41	3, 4
	80002276	WMR NW 128th Street to NE 46th Street, N Amity Avenue to NE Cookingham Drive	3.72	1, 2
	80002278	WMR Main St to US 71 Hwy, 39th St to 51st St - Planned to be bid in April	1.32	3, 4

FY24 Planned Water Main Replacement Projects

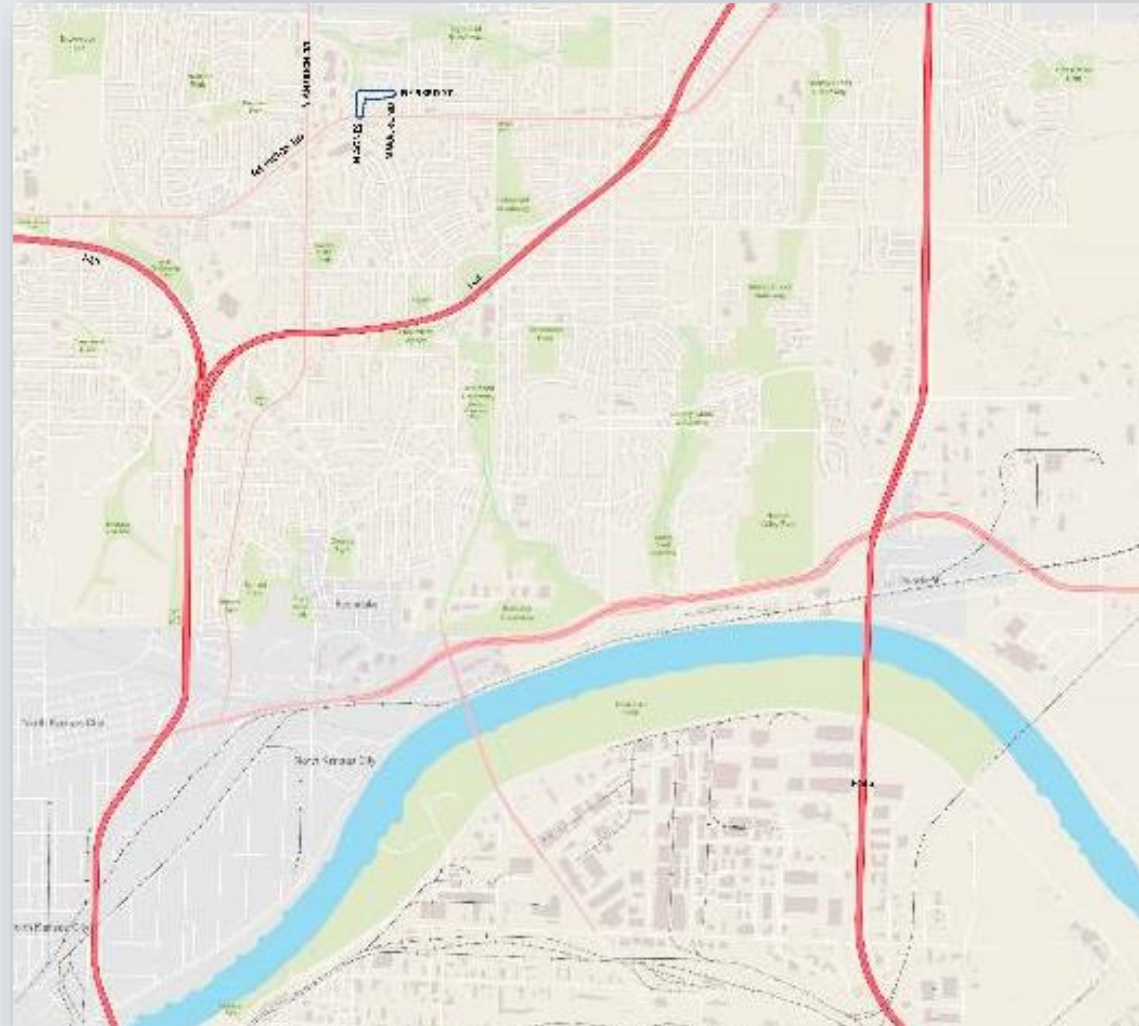
FY24 WMR Construction Contracts - To be Bid

FY	Project Number	Project Name	Mile	Council District
FY24	80002271	WMR in the Area of Southwest Boulevard to Main Street, W. 43rd St. to W. Pershing Ave (portion not expedited)	2.46	4
	80002225	WMR State Line Rd to Wornall Rd, W 84th St to Ward Parkway	1.58	6
	80002218	WMR Fairchild Dr to Kensington Ave, E 149th St to W Markey Rd	1.82	6
	80002226	WMR Superior Street to I-435, Gardner Rd to E 9th St	1.67	4
	80002279	WMR in the Area of Truman Street to 27th Street, Grand Ave to Brooklyn Ave	1.10	3, 4
	80002222	WMR Along Prospect from E Linwood Blvd to Cleaver Blvd	2.35	3
	80002288	WMR along E 1st Street, 400 feet west of Campbell St to I-35 Overpass	0.76	4
	80002034	WMR Chelsea Ave to Blue Ridge Rd	0.72	3, 4
	80002218	WMR for area of Botts Rd and Hwy 150	0.62	6
	80002034	WMR Chelsea Ave to Blue Ridge Rd	0.72	3
	80002280	WMR in the Area of W 46th St to W 50th St, Liberty St to Main St	1.60	4
	80002277	WMR in the Area of W 11th Street to W 17th st, Main Street to Jefferson St	2.97	4
	80002270	WMR in the Area of NW Harlem Rd to 14th St, Baltimore Ave to Jefferson St	1.55	4
	80002272	WMR in the Area of Volker Blvd to E 69th Ter, State Line Rd to Prospect Ave	2.63	4, 5, 6
	80002275	WMR in the Area of E 27th Street to E 63rd St, Prospect Ave to US 40 HWY	3.61	3, 5

- FY24 design projects are being developed now.

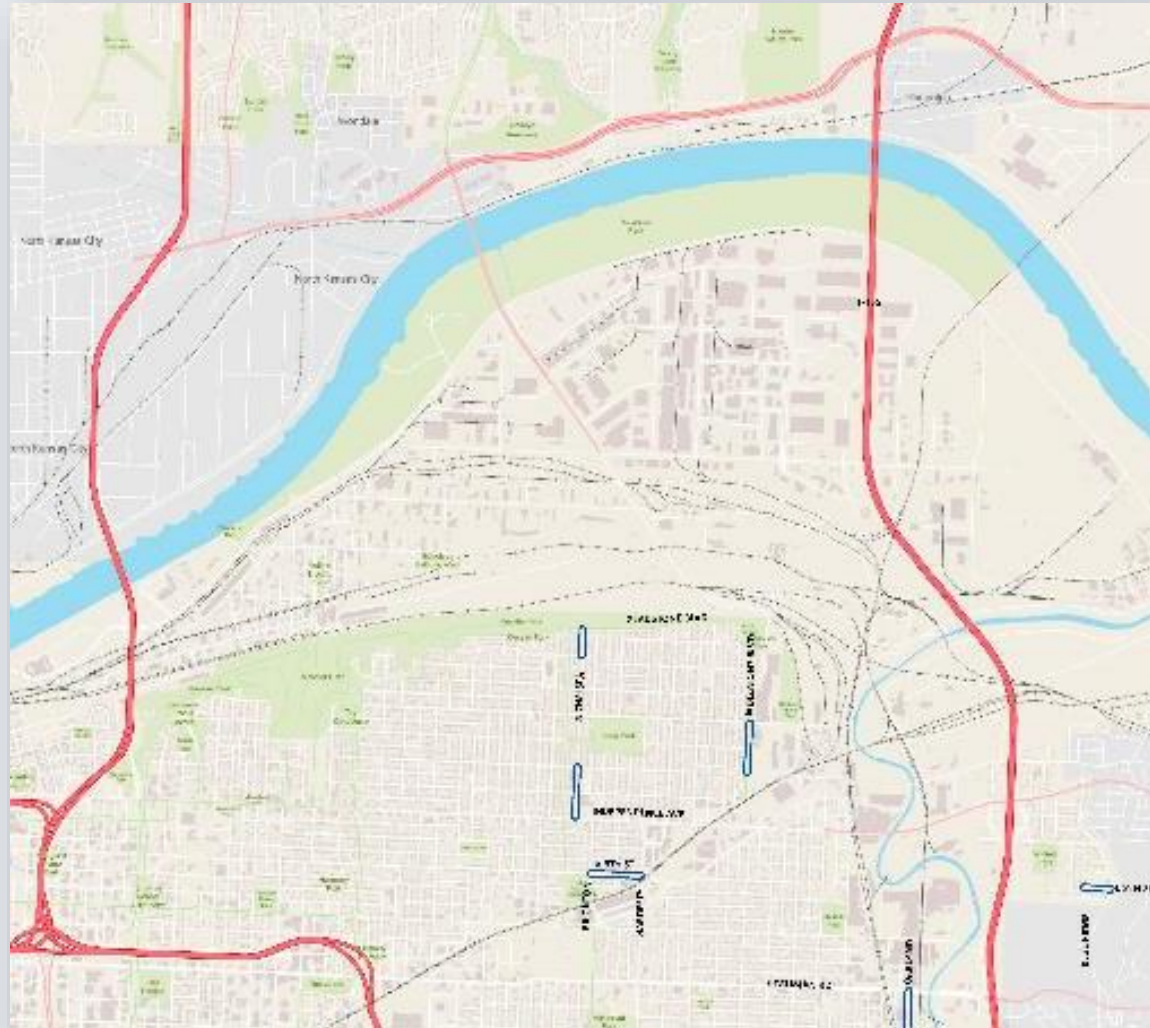
Water Main Replacement along Gladstone Boulevard to E. 18th Street, Blue Ridge Cutoff to Chelsea Avenue and Water Main Replacement N.E. 53rd Street to N. Agnes Avenue, N.E. Vivion Road to N. Walrond Avenue

(Map 1 of 2)



Water Main Replacement along Gladstone Boulevard to E. 18th Street, Blue Ridge Cutoff to Chelsea Avenue and Water Main Replacement N.E. 53rd Street to N. Agnes Avenue, N.E. Vivion Road to N. Walrond Avenue

(Map 2 of 2)



PROACTIVE PUBLIC ENGAGEMENT

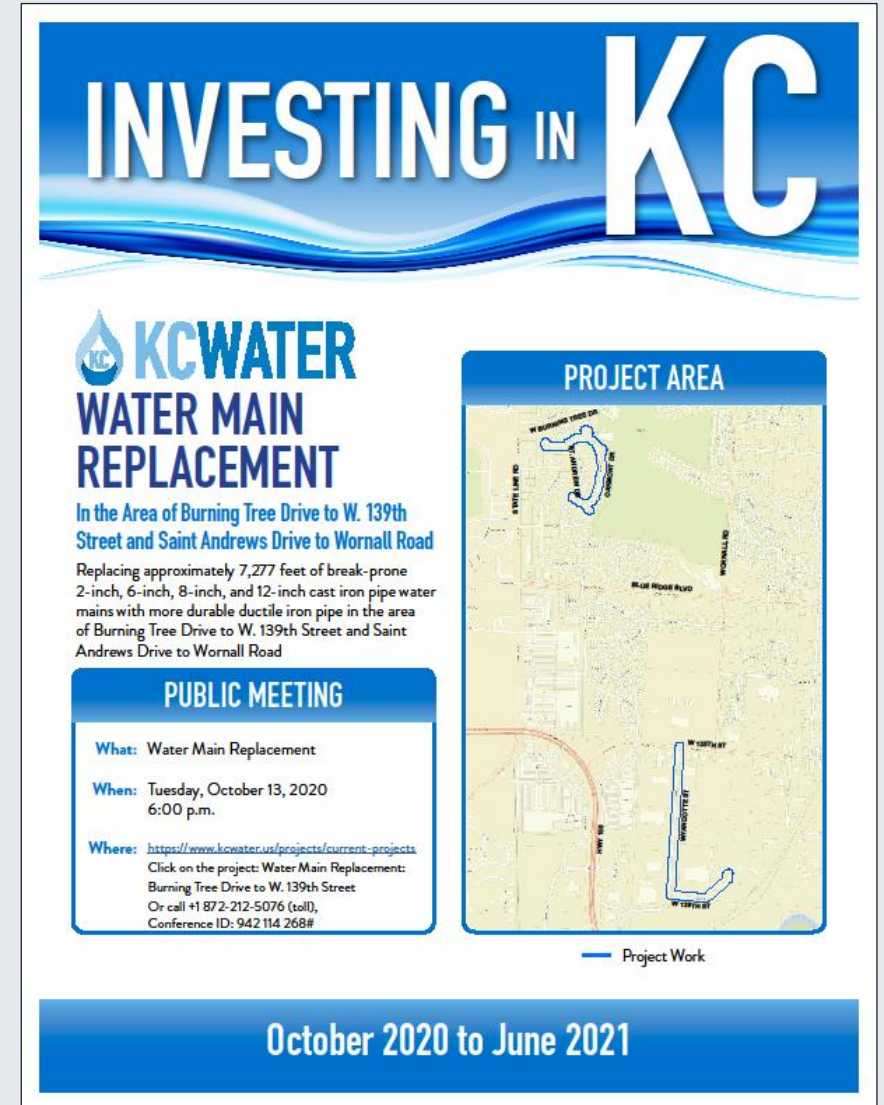
Public information sheet posted <https://www.kcwater.us/projects>

Public meeting held virtually:

- KC Water/City leaders invited internally
- Affected customers receive postcard invitation
- Project team gives overview of project and construction activity impact
- Meeting recorded and posted online

Ongoing during work:

- Contractor and Project Manager information distributed
- Contractors notify customers prior to traffic disruption and brief water outages



INVESTING IN KC

KCWATER
WATER MAIN REPLACEMENT

In the Area of Burning Tree Drive to W. 139th Street and Saint Andrews Drive to Wornall Road

Replacing approximately 7,277 feet of break-prone 2-inch, 6-inch, 8-inch, and 12-inch cast iron pipe water mains with more durable ductile iron pipe in the area of Burning Tree Drive to W. 139th Street and Saint Andrews Drive to Wornall Road

PUBLIC MEETING

What: Water Main Replacement

When: Tuesday, October 13, 2020
6:00 p.m.

Where: <https://www.kcwater.us/projects/current-projects>
 Click on the project: Water Main Replacement:
 Burning Tree Drive to W. 139th Street
 Or call +1 872-212-5076 (toll),
 Conference ID: 942 114 268#

PROJECT AREA

Map showing project area with streets: W BURNING TREE DR, W 139TH ST, W 135TH ST, W 131ST ST, W 127TH ST, W 123RD ST, W 119TH ST, W 115TH ST, W 111TH ST, W 107TH ST, W 103RD ST, W 99TH ST, W 95TH ST, W 91ST ST, W 87TH ST, W 83RD ST, W 79TH ST, W 75TH ST, W 71ST ST, W 67TH ST, W 63RD ST, W 59TH ST, W 55TH ST, W 51ST ST, W 47TH ST, W 43RD ST, W 39TH ST, W 35TH ST, W 31ST ST, W 27TH ST, W 23RD ST, W 19TH ST, W 15TH ST, W 11TH ST, W 7TH ST, W 3RD ST, WORNALL RD, SAINT ANDREWS DR, W 139TH ST, W 135TH ST, W 131ST ST, W 127TH ST, W 123RD ST, W 119TH ST, W 115TH ST, W 111TH ST, W 107TH ST, W 103RD ST, W 99TH ST, W 95TH ST, W 91ST ST, W 87TH ST, W 83RD ST, W 79TH ST, W 75TH ST, W 71ST ST, W 67TH ST, W 63RD ST, W 59TH ST, W 55TH ST, W 51ST ST, W 47TH ST, W 43RD ST, W 39TH ST, W 35TH ST, W 31ST ST, W 27TH ST, W 23RD ST, W 19TH ST, W 15TH ST, W 11TH ST, W 7TH ST, W 3RD ST, WORNALL RD, SAINT ANDREWS DR.

— Project Work

October 2020 to June 2021

THANK YOU

