

# AFFIDAVIT OF PUBLICATION

STATE OF MISSOURI  
COUNTY OF JACKSON

} S.S.

Page 1 of 2

## REGULATION NUMBERS 64077 THROUGH 64085 REMOVALS

### TO WHOM IT MAY CONCERN:

Before the undersigned Notary Public personally appeared **Chanel Jones** on behalf of **THE DAILY RECORD, KANSAS CITY** who, being duly sworn, attests that said newspaper is qualified under the provisions of Missouri law governing public notices to publish, and did so publish, the notice annexed hereto, starting with the **November 06, 2017** edition and ending with the **November 06, 2017** edition, for a total of 1 publications:

Pursuant to the authority granted in paragraph (b) of Section 70-38 of the "Code of General Ordinances of Kansas City, Missouri" and subject to the provisions thereof, traffic regulations are hereby made and adopted as follows:

11/06/2017

Prohibition of Stopping, Standing and/or Parking, as indicated below and as listed in Section 70-530 is hereby discontinued at the following location(s):

**Regulation 64077** 18th Street, north side, from Baltimore to Main Street No Parking 7:00 AM to 9:00 AM Monday Through Friday

**Regulation 64078** Main Street, west side, from a point 183 feet south of 19th Street then south to 20th Street No Parking Anytime

**Regulation 64079** Wyandotte Street, east side, from 5th Street then north 193 feet No Parking Anytime

Prohibition of Parking for longer than the Time Limit, as indicated below and as listed in Section 70-531 and 70-591 is hereby discontinued at the following location(s):

**Regulation 64080** 5th Street, north side, from a point 50 feet east of Grand Boulevard then east 258 feet Two Hour Parking 7:00 AM to 6:00 PM Monday Through Friday

**Regulation 64081** 20th Street, south side, from a point 30 feet east of Southwest Boulevard then east 123 feet Two Hour Parking 7:00 AM to 8:00 PM Monday Through Friday

**Regulation 64082** 49th Street, north side, from a point 40 feet west of Main Street west 234 feet One Hour Parking 7:00 AM to 6:00 PM Monday Through Friday

Reserved Parking for Physically Disabled Persons, as indicated below and as listed in Sections 70-534 and 70-535 is hereby discontinued at the following location(s):


**Regulation 64083** Cypress Avenue, east side, from a point 174 feet south of Thompson Avenue south 22 feet Handicapped Parking

**Regulation 64084** Lydia Avenue, east side, from a point 212 feet south of 56th Street then south 20 feet Accessible Parking

The Public Carrier Stand, as indicated below and as listed in Section 70-566, is hereby discontinued at the following location(s):


**Regulation 64085** 18th Street, south side, from McGee Street then west 107 feet No Parking Bus Zone

The existing signs at the locations affected by the above regulations will be



Chanel Jones

Subscribed & sworn before me this 26th day of Nov, 2017  
(SEAL)

  
Notary Public

TYNISHA ROBINSON  
Notary Public - Notary Seal  
State of Missouri  
Commissioned for St. Louis City  
My Commission Expires: August 14, 2021  
Commission Number: 17799424

# AFFIDAVIT OF PUBLICATION

removed.

Sherri K. McIntyre, P.E.  
Director of Public Works

## REGULATION NUMBERS 64086 THROUGH 64100 INSTALLATIONS

### TO WHOM IT MAY CONCERN:

Pursuant to the authority granted in paragraph (b) of Section 70-38 of the "Code of General Ordinances of Kansas City, Missouri" and subject to the provisions thereof, traffic regulations are hereby made and adopted as follows:

All vehicular traffic shall Stop before entering the following intersection(s) and shall be added to the list as contained in Section 70-335:

**Regulation 64086** Summit Street and 87th Terrace Northbound

The driver of a vehicle shall Yield The Right-of Way to all vehicles approaching the following intersection(s) (in the direction bound as indicated) when Yields are in place, and shall be added to the list as contained in Section 70-335:

**Regulation 64087** Smalley Avenue and 117th Place Northbound

Stopping, Standing and/or Parking shall be prohibited (as indicated) on the following street(s) and shall be added to the list as contained in Section 70-530:

**Regulation 64088** 18th Street, north side, from a point 30 feet west of Main Street then west 40 feet No Parking Anytime

**Regulation 64089** 18th Street, south side, from a point 20 feet west of McGee Street then west 80 feet No Parking 7:00 AM to 9:00 AM and 4:00 PM to 6:00 PM Monday Through Friday

Parking for longer than the Time Limit, as indicated below, during the hours and/or days indicated shall be prohibited. The time limit and effective hours and/or days shall be added to the list as contained in Section 70-531:

**Regulation 64090** 5th Street, north side, from a point 50 feet east of Grand Boulevard then east 195 feet Two Hour Parking 7:00 AM to 6:00 PM Monday Through Friday

**Regulation 64091** 5th Street, north side, from a point 15 feet west of Oak Street then west 60 feet Thirty Minute Parking 7:00 AM to 6:00 PM Monday Through Friday

**Regulation 64092** 18th Street, north side, from a point 70 feet west of Main Street then west to Baltimore Avenue Three Hour Parking 7:00 AM to 6:00 PM Monday Through Friday

**Regulation 64093** 18th Street, south side, from a point 20 feet west of McGee Street then west 80 feet Two Hour Parking 9:00 AM to 4:00 PM Monday Through Friday

**Regulation 64094** 49th Street, north side, from a point 88 feet west of Main Street then west 189 feet One Hour Parking 7:00 AM to 6:00 PM Monday Through Friday

**Regulation 64095** Main Street, west side, from a point 296 feet south of 19th Street then south 34 feet Three Hour Parking 7:00 AM to 4:00 PM Monday Through Friday

**Regulation 64096** Wyandotte Street, east side, from a point 30 feet north of 5th Street then north 80 feet Two Hour Parking 7:00 AM to 6:00 PM Monday Through Friday

Reserved parking for Physically Disabled Persons is hereby established, as indicated below, and shall be added to the lists as contained in Sections 70-534 and 70-535:

**Regulation 64097** 25th Street, south side, from a point 165 feet east of Benton Boulevard then east 20 feet Accessible Parking

**Regulation 64098** Elmwood Avenue, west side, from a point 77 feet south of 8th Street then south 20 feet Accessible Parking

A Loading Zone is designated at the following location(s), and shall be added to the list as contained in Section 70-561:

**Regulation 64099** 20th Street, south side, from a point 30 feet east of Southwest Boulevard then east 123 feet No Parking Three Minute Passenger Loading Zone

**Regulation 64100** 49th Street, north side, from a point 43 feet west of Main Street then west 45 feet No Parking Loading Zone

The locations affected by the above regulations will be marked in accordance with standards prescribed in the "Manual on Uniform Traffic Control Devices for Streets and Highways" and said regulations shall become effective five days after publication in The Daily Record.

Sherri K. McIntyre, P.E.  
Director of Public Works  
11435943 Jackson Nov 6, 2017

AFFIDAVIT OF PUBLICATION

STATE OF MISSOURI
COUNTY OF JACKSON

} S.S.

REGULATION NUMBERS 64101 THROUGH 64108 REMOVALS

TO WHOM IT MAY CONCERN:

Before the undersigned Notary Public personally appeared Karie Clark on behalf of THE DAILY RECORD, KANSAS CITY who, being duly sworn, attests that said newspaper is qualified under the provisions of Missouri law governing public notices to publish, and did so publish, the notice annexed hererto, starting with the December 12, 2017 edition and ending with the December 12, 2017 edition, for a total of 1 publications:

12/12/2017

Pursuant to the authority granted in paragraph (b) of Section 70-38 of the "Code of General Ordinances of Kansas City, Missouri" and subject to the provisions thereof, traffic regulations are hereby made and adopted as follows:

The Maximum School Speed Limit, as indicated below and as listed in Section 70-363, is hereby discontinued at the following location(s):

Regulation 64101 N Congress Avenue, from NW 79th Street to a point 800 feet north of NW 82nd Street 25 Miles Per Hour From 7:30 AM to 9:30 AM and 2:00 PM to 4:00 PM Monday Through Friday

Prohibition of Stopping, Standing and/or Parking, as indicated below and as listed in Section 70-530 is hereby discontinued at the following location(s):

Regulation 64102 9th Street, south side, from Main Street to Walnut Street No Parking Anytime

Regulation 64103 9th Street, south side, from Walnut Street to Grand Avenue No Parking 7:00 AM to 6:00 PM Monday Through Friday

Regulation 64104 9th Street, south side, from Grand Avenue to McGee Street No Parking 7:00 AM to 6:00 PM Monday Through Friday

Regulation 64105 Summit Street, west side, from 18th Street then south 50 feet No Parking Anytime

Prohibition of Parking for longer than the Time Limit, as indicated below and as listed in Section 70-531 and 70-591 is hereby discontinued at the following location(s):

Regulation 64106 Troost Avenue, east side, from a point 363 feet north of 30th Street then north 97 feet Two Hour Parking

Reserved Parking for Physically Disabled Persons, as indicated below and as listed in Sections 70-534 and 70-535 is hereby discontinued at the following location(s):

Regulation 64107 Brighton Avenue, west side, from a point 578 feet south of 24th Street then south 29 feet Handicapped Parking

Regulation 64108 Holmes Street, west side, from a point 185 feet north of 42nd Street then north 25 feet Handicapped Parking

The existing signs at the locations affected by the above regulations will be removed.

Sherri K. McIntyre, P.E. Director of Public Works

REGULATION NUMBERS 64109


Karie Clark (handwritten signature)

Karie Clark

Subscribed & sworn before me this 12th day of Dec, 2017

(SEAL)

Tynisha Robinson (handwritten signature)
Notary Public



# AFFIDAVIT OF PUBLICATION

## THROUGH 64125 INSTALLATIONS

### TO WHOM IT MAY CONCERN:

Pursuant to the authority granted in paragraph (b) of Section 70-38 of the "Code of General Ordinances of Kansas City, Missouri" and subject to the provisions thereof, traffic regulations are hereby made and adopted as follows:

The following street(s) is (are) designated for a **Maximum Speed Limit** as indicated and shall be added to the list as contained in **Section 70-363**:

**Regulation 64109** NE 104th Street, from NE Cokingham Drive to Liberty City Limits 40 Miles Per Hour

The following street(s) is (are) designated for a **Maximum School Speed Limit** as indicated and shall be added to the list as contained in **Section 70-363**:

**Regulation 64110** N Congress Avenue, from NW 79th Street to a point 800 feet north of NW 82nd Street 25 Miles Per Hour From 6:30 AM to 8:30 AM and 1:30 PM to 3:30 PM Monday Through Friday

**Turns** are prohibited, as indicated, at the following location(s) (in the direction bound as indicated) and shall be added to the list as contained in **Section 70-457**:

**Regulation 64111** Main Street and 12th Street, eastbound Trucks No Right Turn

**Stopping, Standing and/or Parking** shall be prohibited (as indicated) on the following street(s) and shall be added to the list as contained in **Section 70-530**:

**Regulation 64112** Summit Street, west side, from 18th Street then south 93 feet No Parking Anytime

**Regulation 64113** Wyandotte Street, east side, from a point 180 feet south of 55th Street then south 185 feet No Parking Anytime

**Parking** for longer than the **Time Limit**, as indicated below, during the hours and/or days indicated shall be prohibited. The time limit and effective hours and/or days shall be added to the list as contained in **Section 70-531**:

**Regulation 64114** 9th Street, south side, from a point 60 feet east of Main Street to Walnut Street Two Hour Parking 7:00 AM to 6:00 PM Monday Through Friday

**Regulation 64115** 9th Street, south side, from Walnut Street to Grand Boulevard Two Hour Parking 7:00 AM to 6:00 PM Monday Through Friday

**Regulation 64116** 9th Street, south side, from Grand Boulevard to McGee Street Two Hour Parking 7:00 AM to 6:00 PM Monday Through Friday

**Regulation 64117** 18th Street, south side, from a point 50 feet east of Grand Boulevard to a point 102 feet west of McGee Street Two Hour Parking 9:00 AM to 4:00 PM Monday Through Friday

**Regulation 64118** Troost Avenue, east side, from a point 392 feet north of 30th Street then north 44 feet Two Hour Parking

Reserved parking for **Physically Disabled Persons** is hereby established, as indicated below, and shall be added to the lists as contained in Sections 70-534 and 70-535:

**Regulation 64119** 18th Street, south side, from a point 30 feet east of Grand Boulevard then east 20 feet Four Hour Accessible Parking

**Regulation 64120** Agnes Avenue, east side, from a point 135 feet north of 46th Street then north 20 feet Accessible Parking

**Regulation 64121** Broadway Boulevard, east side, from a point 220 feet north of 32nd Street then north 40 feet Accessible Parking

**Regulation 64122** Forest Avenue, east side, from a point 288 feet north of 42nd Street then north 20 feet Accessible Parking

**Regulation 64123** Holly Street, west side, from a point 90 feet north of 41st Street then north 20 feet Accessible Parking

**Regulation 64124** Troost Avenue, east side, from a point 350 feet north of 30th Street then north 44 feet Accessible Parking

A **Loading Zone** is designated at the following location(s), and shall be added to the list as contained in **Section 70-561**:

**Regulation 64125** 9th Street, south side, from a point 30 feet east of Main Street then east 30 feet No Parking Passenger Loading Zone 7:00 AM to 6:00 PM

The locations affected by the above regulations will be marked in accordance with standards prescribed in the "Manual on Uniform Traffic Control Devices for Streets and Highways" and said regulations shall become effective five days after publication in The Daily Record.

Sherri K. McIntyre, P.E.  
Director of Public Works  
11454409 Jackson Dec. 12, 2017

# AFFIDAVIT OF PUBLICATION

STATE OF MISSOURI  
COUNTY OF JACKSON

} S.S.

Page 1 of 2

REGULATION NUMBERS 64126  
THROUGH 64148 REMOVALS

Before the undersigned Notary Public personally appeared **Karie Clark** on behalf of **THE DAILY RECORD, KANSAS CITY** who, being duly sworn, attests that said newspaper is qualified under the provisions of Missouri law governing public notices to publish, and did so publish, the notice annexed hereto, starting with the **March 20, 2018** edition and ending with the **March 20, 2018** edition, for a total of 1 publications:

03/20/2018

TO WHOM IT MAY CONCERN:

Pursuant to the authority granted in paragraph (b) of Section 70-38 of the "Code of General Ordinances of Kansas City, Missouri" and subject to the provisions thereof, traffic regulations are hereby made and adopted as follows:

Prohibition of Parking for longer than the Time Limit, as indicated below and as listed in Section 70-531 and 70-591 is hereby discontinued at the following location(s):

**Regulation 64126** St. John Avenue, south side, from a point 103 feet west of White Avenue then west 100 feet One Hour Parking 7:00 AM to 6:00 PM Monday Through Friday

**Regulation 64127** Walnut Street, west side, from a point 95 feet south of 18th Street then south 245 feet Three Hour Parking 7:00 AM to 6:00 PM Monday Through Friday

The Loading Zone as indicated below and as listed in Section 70-561 is hereby discontinued at the following location(s):

**Regulation 64128** 9th Street, north side, from a point 91 feet east of Wyandotte Street then east 15 feet No Parking Loading Zone 7:00 AM to 6:00 PM Monday Through Friday

**Regulation 64129** 10th Street, south side, from a point 45 feet east of Grand Boulevard then east 25 feet No Parking Loading Zone 7:00 AM to 6:00 PM Monday Through Friday

**Regulation 64130** 12th Street, north side, from Locust Street east 113 feet No Parking Loading Zone Day And Night Monday Through Friday

**Regulation 64131** 13th Street, north side, from a point 132 feet east of Broadway then east 180 feet No Parking Loading Zone 7:00 AM to 4:00 PM Monday Through Friday

**Regulation 64132** 13th Street, south side, from a point 162 feet east of Broadway then east 150 feet No Parking Loading Zone 7:00 AM to 4:00 PM Monday Through Friday

**Regulation 64133** 39th Street, north side, from a point 67 feet west of Genessee Street then west 43 feet No Parking Loading Zone Day Or Night

**Regulation 64134** 39th Street, north side, from a point 113 feet west of Genessee Street then west 20 feet No Parking Loading Zone 7:00 AM to 6:00 PM Monday Through Friday

**Regulation 64135** 46th Terrace, north side, from a point 45 feet east of Broadway then east 90 feet No Parking Loading Zone Day And Night

**Regulation 64136** Agnes Avenue, east side, from a point 98 feet south of 14th Street then south 20 feet No Parking

*Karie Clark*

Karie Clark

Subscribed & sworn before me this 20th day of Mar, 2018  
(SEAL)

*Tynisha Robinson*  
Notary Public

TYNISHA ROBINSON  
Notary Public - Notary Seal  
State of Missouri  
Commissioned for St. Louis City  
My Commission Expires: August 14, 2021  
Commission Number: 17799424

# AFFIDAVIT OF PUBLICATION

Loading Zone 7:00 AM to 6:00 PM Monday Through Friday

**Regulation 64137** Broadway, east side, from 30 feet north of 74th Terrace then north 50 feet No Parking Loading Zone

**Regulation 64138** Charlotte Street, east side, from a point 65 feet south of 8th Street south 96 feet No Parking Loading Zone Day Or Night

**Regulation 64139** Locust Street, west side, from 294 feet south of 18th Street then south 43 feet No Parking Loading Zone 7:00 AM to 6:00 PM

**Regulation 64140** Locust Street, west side, from 390 feet south of 18th Street then south 35 feet No Parking Loading Zone 7:00 AM to 6:00 PM

**Regulation 64141** Main Street, west side, from a point 394 feet south of 38th Street then south 30 feet No Parking Loading Zone 7:00 AM to 4:00 PM

**Regulation 64142** May Street, west side, from a point 71 feet south of 9th Street then south 78 feet Loading Zone 7:00 AM to 6:00 PM

**Regulation 64143** Mill Street, east side, from 230 feet north of Westport Road then north 54 feet No Parking Loading Zone 7:00 AM to 6:00 PM

**Regulation 64144** Pennsylvania Avenue, west side, from a point 44 feet south of 48th Street then south 38 feet No Parking Loading Zone Day Or Night

**Regulation 64145** St. John Avenue, south side, from a point 78 feet west of White Avenue then west 25 feet No Parking Loading Zone 7:00 AM to 6:00 PM Monday Through Friday

**Regulation 64146** Washington Street, east side, from a point 30 feet north of 74th Street then north 125 feet No Parking Loading Zone

**Regulation 64147** Wornall Road, east side, from 44th Terrace north 20 feet No Parking Loading Zone 7:00 AM to 6:00 PM

**Regulation 64148** Wornall Road, west side, from a point 161 feet south of 46th Terrace then south 93 feet No Parking Loading Zone 7:00 AM to 6:00 PM

The existing signs at the locations affected by the above regulations will be removed.

Sherri K. McIntyre, P.E.  
Director of Public Works

## REGULATION NUMBERS 64149 THROUGH 64153 INSTALLATIONS

### TO WHOM IT MAY CONCERN:

Pursuant to the authority granted in paragraph (b) of Section 70-38 of the "Code of General Ordinances of Kansas City, Missouri" and subject to the provisions thereof, traffic regulations are hereby made and adopted as follows:

**Stopping, Standing and/or Parking** shall be prohibited (as indicated) on the following street(s) and shall be added to the list as contained in **Section 70-530**:

**Regulation 64149** Old Santa Fe Road, west side, from 93rd Street to Blue Ridge Boulevard No Parking Anytime

**Regulation 64150** Old Santa Fe Road, east side, from Blue Ridge Boulevard to 93rd Street No Parking Anytime

**Parking** for longer than the **Time Limit**, as indicated below, during the hours and/or days indicated shall be prohibited. The time limit and effective hours and/or days shall be added to the list as contained in **Section 70-531**:

**Regulation 64151** St. John Avenue, south side, from a point 78 feet west of White Avenue then west 125 feet One Hour Parking 7:00 AM to 6:00 PM Monday Through Friday

**Regulation 64152** Walnut Street, west side, from a point 95 feet south of 18th Street then south 205 feet Three Hour Parking 7:00 AM to 6:00 PM Monday Through Friday

Reserved parking for **Physically Disabled Persons** is hereby established, as indicated below, and shall be added to the lists as contained in **Sections 70-534 and 70-535**:

**Regulation 64153** Walnut Street, west side, from a point 120 feet north of 19th Street then north 20 feet Accessible Parking

The locations affected by the above regulations will be marked in accordance with standards prescribed in the "Manual on Uniform Traffic Control Devices for Streets and Highways" and said regulations shall become effective five days after publication in The Daily Record.

Sherri K. McIntyre, P.E.  
Director of Public Works  
11522777 Jackson Mar. 20, 2018

# AFFIDAVIT OF PUBLICATION

STATE OF MISSOURI  
COUNTY OF JACKSON

} S.S.

Page 1 of 2

Before the undersigned Notary Public personally appeared **Karie Clark** on behalf of **THE DAILY RECORD, KANSAS CITY** who, being duly sworn, attests that said newspaper is qualified under the provisions of Missouri law governing public notices to publish, and did so publish, the notice annexed hereto, starting with the **March 21, 2018** edition and ending with the **March 21, 2018** edition, for a total of 1 publications:

03/21/2018

## REGULATION NUMBERS 64154 THROUGH 64155 REMOVALS

TO WHOM IT MAY CONCERN:

Pursuant to the authority granted in paragraph (b) of Section 70-38 of the "Code of General Ordinances of Kansas City, Missouri" and subject to the provisions thereof, traffic regulations are hereby made and adopted as follows:

Prohibition of Stopping, Standing and/or Parking, as indicated below and as listed in Section 70-530 is hereby discontinued at the following location(s):

**Regulation 64154** NE 80th Terrace, north side, from N Flager Road to N Troost Avenue No Parking 8:00 AM to 4:00 PM Monday Through Friday

Reserved Parking for Physically Disabled Persons, as indicated below and as listed in Sections 70-534 and 70-535 is hereby discontinued at the following location(s):

**Regulation 64155** 59th Street, north side, from a point 30 feet east of Virginia Avenue then east 20 feet Accessible Parking

The existing signs at the locations affected by the above regulations will be removed.

Sherri K. McIntyre, P.E.  
Director of Public Works

## REGULATION NUMBERS 64156 THROUGH 64160 INSTALLATIONS

TO WHOM IT MAY CONCERN:

Pursuant to the authority granted in paragraph (b) of Section 70-38 of the "Code of General Ordinances of Kansas City, Missouri" and subject to the provisions thereof, traffic regulations are hereby made and adopted as follows:

Stopping, Standing and/or Parking shall be prohibited (as indicated) on the following street(s) and shall be added to the list as contained in Section 70-530:

**Regulation 64156** NE 80th Terrace, north side, from N Flager Road to NE 80th Terrace No Parking 8:00 AM to 4:00 PM Monday Through Friday

**Regulation 64157** NE 80th Terrace, north side, from NE 80th Terrace to N Troost Avenue No Parking 8:00 AM to 4:00 PM Monday Through Friday

Parking for longer than the Time Limit, as indicated below, during the hours and/or days indicated shall be prohibited. The time limit and effective hours and/or days shall be added to the list as contained in Section 70-531:

**Regulation 64158** 5th Street, south side, from a point 17 feet east of Gillis Street then east 41 feet Two Hour Parking 7:00 AM to 6:00 PM Monday Through Friday

Reserved parking for Physically Disabled Persons is hereby established, as indicated below, and shall be added to

Karie Clark

Subscribed & sworn before me this 21st day of Mar, 2018  
(SEAL)

Notary Public

TYNISHA ROBINSON  
Notary Public - Notary Seal  
State of Missouri  
Commissioned for St. Louis City  
My Commission Expires: August 14, 2021  
Commission Number: 17799424

# AFFIDAVIT OF PUBLICATION

Page 2 of 2

the lists as contained in Sections 70-534  
and 70-535:

**Regulation 64159** N Clinton Place, west side, from a point 40 feet south of Scarritt Avenue then south 20 feet Accessible Parking

**Regulation 64160** Virginia Avenue, east side, from a point 75 feet north of 59th Street then north 20 feet Accessible Parking

The locations affected by the above regulations will be marked in accordance with standards prescribed in the "Manual on Uniform Traffic Control Devices for Streets and Highways" and said regulations shall become effective five days after publication in The Daily Record.

Sherri K. McIntyre, P.E.  
Director of Public Works  
11523264 Jackson Mar 21, 2018



# AFFIDAVIT OF PUBLICATION

STATE OF MISSOURI  
COUNTY OF JACKSON

} S.S.

Page 1 of 2

## REGULATION NUMBERS 64161 THROUGH 64182 REMOVALS

### TO WHOM IT MAY CONCERN:

Before the undersigned Notary Public personally appeared **Chanel Jones** on behalf of **THE DAILY RECORD, KANSAS CITY** who, being duly sworn, attests that said newspaper is qualified under the provisions of Missouri law governing public notices to publish, and did so publish, the notice annexed hereto, starting with the **May 03, 2018** edition and ending with the **May 03, 2018** edition, for a total of 1 publications:

Pursuant to the authority granted in paragraph (b) of Section 70-38 of the "Code of General Ordinances of Kansas City, Missouri" and subject to the provisions thereof, traffic regulations are hereby made and adopted as follows:

05/03/2018

The **Maximum Speed Limit**, as indicated below and as listed in **Section 70-363** is hereby discontinued at the following location(s):

**Regulation 64161** NE Barry Road, from a point 200 feet east of N Highland Avenue to a point 700 feet west of North Agnes Ave Speed Limit 40 Miles Per Hour

**Regulation 64162** NW Barry Road, from N Indiana Avenue to N Brighton Avenue Speed Limit 45 Miles Per Hour

**Regulation 64163** NE Barry Road, from NE Sam Ray Road to Interstate 35 Speed Limit 45 Miles Per Hour

**Regulation 64164** Brush Creek Boulevard, from Woodland Avenue to Cleveland Avenue Speed Limit 40 Miles Per Hour

**Regulation 64165** Brush Creek Boulevard, from Cleveland Avenue to Elmwood Avenue Speed Limit 45 Miles Per Hour

**Regulation 64166** International Way, from International Circle to Interstate 29 Speed Limit 55 Miles Per Hour

**Regulation 64167** Locust Street, from 3rd Street to Admiral Boulevard Speed Limit 45 Miles Per Hour

**Regulation 64168** NW Prairie View Road, from North City Limits to NW 120th Street State Speed Limit 55 Miles Per Hour

**Regulation 64169** NW Prairie View Road, from Platte Woods, Missouri City Limits to NW 56th Street State Speed Limit 45 Miles Per Hour

**Regulation 64170** NW Roanridge Road, from Northwest 136th Street to L.P. Cookingham Drive State Speed Limit 55 Miles Per Hour

**Regulation 64171** NW Roanridge Road, from Dead End North to NW 104th Street State Speed Limit 45 Miles Per Hour

**Regulation 64172** NW Roanridge Road, from Tiffany Springs Road to Dead End South State Speed Limit 45 Miles Per Hour

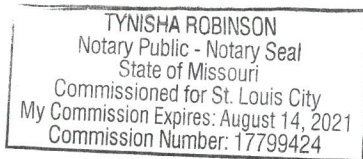
**Regulation 64173** Van Brunt Boulevard, from 31st Street to Elmwood Avenue Speed Limit 45 Miles Per Hour

The **Minimum Speed Limit**, as indicated below and as listed in **Section 70-364** is hereby discontinued at the following location(s):

Chanel Jones

Subscribed & sworn before me this 3rd day of May, 2018  
(SEAL)

Notary Public



# AFFIDAVIT OF PUBLICATION

**Regulation 64174** International Way (Min), from International Circle to Interstate 29 Speed Limit 40 Miles Per Hour

Prohibition of **Stopping, Standing and/or Parking**, as indicated below and as listed in **Section 70-530** is hereby discontinued at the following location(s):

**Regulation 64175** 17th Terrace, north side, from Highland to Woodland No Parking Day/ Night

**Regulation 64176** 17th Terrace, south side, from Highland east 80 feet No Parking Anytime

**Regulation 64177** 17th Terrace, south side, from a point 65 feet east of Highland Avenue east 25 feet No Parking Anytime

**Regulation 64178** 30th Street, south side, from Harrison Street to Troost Avenue No Parking Day/ Night

Reserved Parking for **Physically Disabled Persons**, as indicated below and as listed in **Sections 70-534 and 70-535** is hereby discontinued at the following location(s):

**Regulation 64179** 17th Terrace, south side, from a point 67 feet west of Woodland Avenue west 27 feet Handicapped Parking

**Regulation 64180** N Oakley Avenue, east side, from a point 176 feet north of Norledge Avenue then 20 feet north Handicapped Parking

The **Loading Zone** as indicated below and as listed in **Section 70-561** is hereby discontinued at the following location(s):

**Regulation 64181** Grand Boulevard, west side, from a point 113 feet south of 11th Street then south 31 feet No Parking Loading Zone 7:00 AM to 6:00 PM Monday through Friday

The **Traffic Signal** in operation according to the Traffic Control Signal Legend contained in **Sections 70-954 and 70-956** and listed in **Section 70-951** is hereby discontinued at the following location(s):

**Regulation 64182** Pennsylvania Avenue and Westport Road

The existing signs at the locations affected by the above regulations will be removed.

Sherri K. McIntyre, P.E.  
Director of Public Works

## REGULATION NUMBERS 64183 THROUGH 64202 INSTALLATIONS

### TO WHOM IT MAY CONCERN:

Pursuant to the authority granted in paragraph (b) of Section 70-38 of the "Code of General Ordinances of Kansas City, Missouri" and subject to the provisions thereof, traffic regulations are hereby made and adopted as follows:

All vehicular traffic shall **Stop** before entering the following intersection(s) and shall be added to the list as contained in **Section 70-335**:

**Regulation 64183** N Eastern Avenue and NE 108th Street Northbound, Southbound, Eastbound, Westbound

**Regulation 64184** Mill Street and Westport Road Northbound, Southbound, Eastbound, Westbound

**Regulation 64185** Pennsylvania Avenue and Westport Road Northbound, Southbound, Eastbound, Westbound

The following street(s) is (are) designated for a **Maximum Speed Limit** as indicated and shall be added to the list as contained in **Section 70-363**:

**Regulation 64186** NE Barry Road, from a point 200 feet east of N Highland Avenue to N Cleveland Avenue Speed Limit 40 Miles Per Hour

**Regulation 64187** NW Barry Road, from N Cleveland Avenue to N Brighton Avenue Speed Limit 45 Miles Per Hour

**Regulation 64188** NE Barry Road, from NE Sam Ray Road to NE Shoal Creek Parkway Speed Limit 45 Miles Per Hour

**Regulation 64189** Emanuel Cleaver II Boulevard, from Woodland Avenue to Cleveland Avenue Speed Limit 40 Miles Per Hour

**Regulation 64190** Emanuel Cleaver II Boulevard, from Cleveland Avenue to Elmwood Avenue Speed Limit 45 Miles Per Hour

**Regulation 64191** Emanuel Cleaver II Boulevard, from 31st Street to Elmwood Avenue Speed Limit 45 Miles Per Hour

**Regulation 64192** NW L.P. Cookingham Drive, from International Circle to Interstate 29 Speed Limit 55 Miles Per Hour

**Regulation 64193** NW Prairie View Road, from NW 136th Street to dead end east of N Mexico City Avenue State Speed Limit 45 Miles Per Hour

**Regulation 64194** NW Prairie View Road, from NW L.P. Cookingham Drive to dead end north State Speed Limit 45 Miles Per Hour

**Regulation 64195** NW Prairie View Road, from Platte Woods, Missouri City Limits to NW 64th Street State Speed Limit 35 Miles Per Hour

**Regulation 64196** NW Prairie View Road, from NW 64th Street to NW 56th Street State Speed Limit 45 Miles Per Hour

**Regulation 64197** NW Roanridge Road, from Platte City Limits to NW 132nd Street State Speed Limit 55 Miles Per Hour

The following street(s) is (are) designated for a **Minimum Speed Limit** as

indicated and shall be added to the list as contained in **Section 70-364**:

**Regulation 64198** NW L.P. Cookingham Drive, from International Circle to Interstate 29 Minimum Speed Limit 40 Miles Per Hour

**Parking** for longer than the **Time Limit**, as indicated below, during the hours and/or days indicated shall be prohibited. The time limit and effective hours and/or days shall be added to the list as contained in **Section 70-531**:

**Regulation 64199** Gillham Road, west side, from a point 155 feet south of McGee Trafficway then south 415 feet Fifteen Minute Parking 7:00 AM to 4:00 PM Monday through Friday

**Regulation 64200** McGee Trafficway, southwest side, from a point 270 feet south of 29th Street then southeast 160 feet One Hour Parking 7:00 AM to 6:00 PM Monday through Friday

Reserved parking for **Physically Disabled Persons** is hereby established, as indicated below, and shall be added to the lists as contained in **Sections 70-534 and 70-535**:

**Regulation 64201** Bales Avenue, east side, from a point 115 feet south of 27th Street then south 20 feet Accessible Parking

**Regulation 64202** Bales Avenue, east side, from a point 150 feet south of 27th Street then south 20 feet Accessible Parking

The locations affected by the above regulations will be marked in accordance with standards prescribed in the "Manual on Uniform Traffic Control Devices for Streets and Highways" and said regulations shall become effective five days after publication in The Daily Record.

Sherri K. McIntyre, P.E.  
Director of Public Works  
11548769 Jackson May 3, 2018

AFFIDAVIT OF PUBLICATION

STATE OF MISSOURI
COUNTY OF JACKSON

} S.S.

Before the undersigned Notary Public personally appeared Karie Clark on behalf of THE DAILY RECORD, KANSAS CITY who, being duly sworn, attests that said newspaper is qualified under the provisions of Missouri law governing public notices to publish, and did so publish, the notice annexed hereto, starting with the May 04, 2018 edition and ending with the May 04, 2018 edition, for a total of 1 publications:

05/04/2018

REGULATION NUMBERS 64203 THROUGH 64212 REMOVALS

TO WHOM IT MAY CONCERN:

Pursuant to the authority granted in paragraph (b) of Section 70-38 of the "Code of General Ordinances of Kansas City, Missouri" and subject to the provisions thereof, traffic regulations are hereby made and adopted as follows:

Stopping of all vehicular traffic as listed in Section 70-335 is hereby discontinued at the following location(s):

Regulation 64203 McGee Street and 18th Street Northbound and Southbound

Regulation 64204 Wyandotte Street and 16th Street Southbound

Prohibition of Turning, as indicated,(in the direction bound as indicated) and as listed in Section 70-457 is hereby discontinued at the following location(s):

Regulation 64205 Old Santa Fe Road and 87th Street No Left Turn 4:00 PM to 6:00 PM Monday Through Friday, Northbound

Prohibition of Stopping, Standing and/or Parking, as indicated below and as listed in Section 70-530 is hereby discontinued at the following location(s):

Regulation 64206 The Paseo, east side, from Truman Road to 17th Terrace No Parking Anytime

Regulation 64207 The Paseo, west side, from 16th Street to 17th Street No Parking Except Sunday

Regulation 64208 The Paseo, west side, from 17th Street to 17th Terrace No Parking Anytime

Prohibition of Parking for longer than the Time Limit, as indicated below and as listed in Section 70-531 and 70-591 is hereby discontinued at the following location(s):

Regulation 64209 Westport Road, north side, from a point 91 feet west of Mill Street to Bridger Road Two Hour Parking 10:00 AM to 10:00 PM

Regulation 64210 Westport Road, south side, from Bridger Road then east 202 feet Two Hour Parking 10:00 AM to 10:00 PM

Reserved Parking for Physically Disabled Persons, as indicated below and as listed in Sections 70-534 and 70-535 is hereby discontinued at the following location(s):

Regulation 64211 42nd Street, south side, from a point 153 feet east of Genessee Street then east 20 feet Handicapped Parking

The Public Carrier Stand, as indicated below and as listed in Section 70-566, is hereby discontinued at the following location(s):

Karie Clark (handwritten signature)

Karie Clark

Subscribed & sworn before me this 4th day of May 2018

(SEAL)

Tynisha Robinson (handwritten signature)
Notary Public



# AFFIDAVIT OF PUBLICATION

**Regulation 64212** Westport Road, south side, from a point 80 feet west of Mill Street then west 60 feet No Parking Taxi Stand

The existing signs at the locations affected by the above regulations will be removed.

Sherri K. McIntyre, P.E.  
Director of Public Works

## REGULATION NUMBERS 64213 THROUGH 63237 INSTALLATIONS

### TO WHOM IT MAY CONCERN:

Pursuant to the authority granted in paragraph (b) of Section 70-38 of the "Code of General Ordinances of Kansas City, Missouri" and subject to the provisions thereof, traffic regulations are hereby made and adopted as follows:

The following street(s) shall be closed to all traffic:

**Regulation 64213** George Road, from Noland Road to Blue Parkway

All vehicular traffic shall **Stop** before entering the following intersection(s) and shall be added to the list as contained in **Section 70-335**:

**Regulation 64214** McGee Street and 18th Street Northbound, Southbound, Eastbound, and Westbound

**Regulation 64215** Wyandotte Street and 16th Street Northbound, Southbound, Eastbound, and Westbound

The following street(s) is (are) designated for a **Maximum School Speed Limit** as indicated and shall be added to the list as contained in **Section 70-363**:

**Regulation 64216** Truman Road, from a point 260 feet east of Hardesty Avenue to a point 300 feet west of Van Brunt Boulevard 25 Miles Per Hour

**Turns** are prohibited, as indicated, at the following location(s) (in the direction bound as indicated) and shall be added to the list as contained in **Section 70-457**:

**Regulation 64217** Carondelet Drive and State Line Road No U Turn, Southbound

**Regulation 64218** Old Santa Fe Road and 87th Street Right Turn Only 4:00 PM to 6:00 PM Monday Through Friday, Northbound

**Stopping, Standing and/or Parking** shall be prohibited (as indicated) on the following street(s) and shall be added to the list as contained in **Section 70-530**:

**Regulation 64219** The Paseo, east side, from Truman Road then south 166 feet No Parking Anytime

**Regulation 64220** The Paseo, east side, from a point 316 feet south of Truman Road then south 113 feet No Parking Anytime

**Regulation 64221** The Paseo, east side,

from a point 255 feet north of 17th Terrace then north 65 feet No Parking Anytime

**Regulation 64222** The Paseo, east side, from 17th Terrace then north 85 feet No Parking Anytime

**Regulation 64223** The Paseo, west side, from 17th Street then north 45 feet No Parking Anytime

**Regulation 64224** The Paseo, west side, from 17th Street then south 40 feet No Parking Anytime

**Regulation 64225** The Paseo, west side, from a point 90 feet south of 17th Street to 17th Terrace No Parking Anytime

**Parking** for longer than the **Time Limit**, as indicated below, during the hours and/or days indicated shall be prohibited. The time limit and effective hours and/or days shall be added to the list as contained in **Section 70-531**:

**Regulation 64226** Westport Road, north side, from a point 91 feet west of Mill Street to Bridger Road Two Hour Parking 10:00 AM to 9:00 PM

**Regulation 64227** Westport Road, south side, from Bridger Road to a point 80 feet west of Mill Street Two Hour Parking 10:00 AM to 9:00 PM

Reserved parking for **Physically Disabled Persons** is hereby established, as indicated below, and shall be added to the lists as contained in Sections 70-534 and 70-535:

**Regulation 64228** Bellaire Avenue, west side, from a point 140 feet south of St. John Avenue then south 20 feet Accessible Parking

**A Public Carrier Stand** is designated at the following location(s), and shall be added to the list as contained in **Section 70-566**:

**Regulation 64229** The Paseo, east side, from a point 166 feet south of Truman Road then south 150 feet No Parking Bus Stand

**Regulation 64230** The Paseo, east side, from a point 320 feet north of 17th Terrace then north 300 feet No Parking Bus Stand

**Regulation 64231** The Paseo, east side, from a point 85 feet north of 17th Terrace then north 170 feet No Parking Bus Stand

**Regulation 64232** The Paseo, west side, from 16th Street then south 295 feet No Parking Bus Stand Monday Through Saturday

**Regulation 64233** The Paseo, west side, from a point 40 feet south of 17th Street then south 50 feet No Parking Bus Stand

**Regulation 64234** Westport Road, north side, from a point 91 feet west of Mill Street to Bridger Road No Parking Taxi Stand 9:00 PM to 4:00 AM

**Regulation 64235** Westport Road, south side, from Bridger Road to a point 80 feet west of Mill Street No Parking Taxi Stand 9:00 PM to 4:00 AM

**Residential Permit Parking** is hereby established on the following street(s), as listed below, for individuals with the appropriate permit, and shall be added to the list as contained in **Section 70-537**:

**Regulation 64236** Bell Street, east side, from 42nd Street to Westport Road Residential Permit Parking 7:00 AM to 4:00 PM Monday Through Friday

**Regulation 64237** Bell Street, west side, from 42nd Street to Westport Road Residential Permit Parking 7:00 AM to 4:00 PM Monday Through Friday

The locations affected by the above regulations will be marked in accordance with standards prescribed in the "Manual on Uniform Traffic Control Devices for Streets and Highways" and said regulations shall become effective five days after publication in The Daily Record.

Sherri K. McIntyre, P.E.  
Director of Public Works  
11548778 Jackson May 4, 2018