

VACATED 15' ALLEY DESCRIPTION

A Tract of land being all of a 15.00 foot alley, in BLOCK 4, BONFILS HEIGHTS, a subdivision in Kansas City, Jackson County, Missouri, being more particularly described as follows:

Beginning at the Northwest corner of Lot 7, of said BLOCK 4, BONFILS HEIGHTS, also being the East Right-of-Way of Wyoming Street, as now established;


Thence North 00°04'22" West, along said East Right-of-Way line, 15.01 feet, to the Southwest corner of Lot 6, of said BLOCK 4, BONFILS HEIGHTS;

Thence South 87°18'45" East, along the South line of said Lot 6, 144.87 feet, to the Southeast corner of said Lot 6;


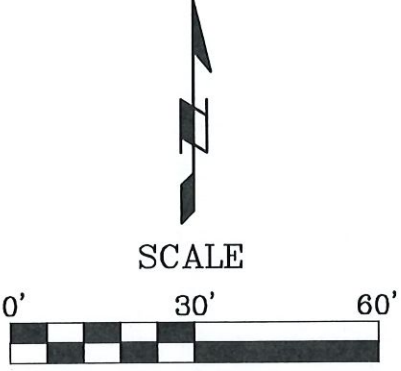
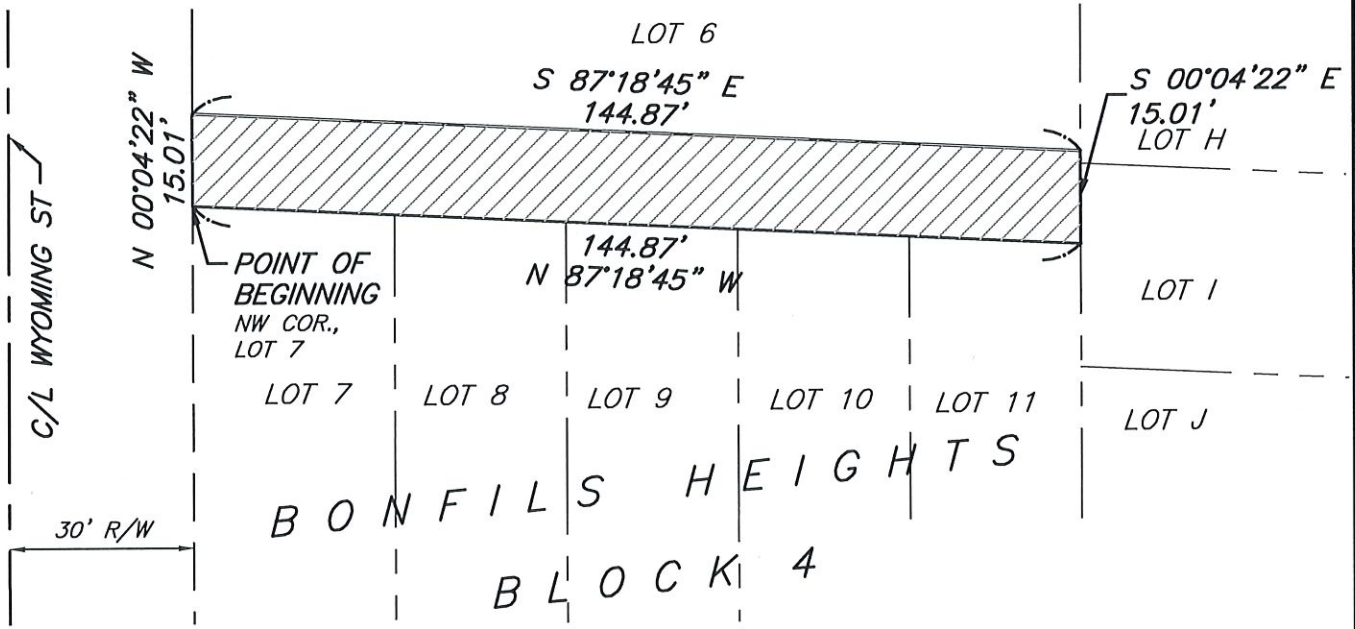
Thence South 00°04'22" East, along the East line of said BLOCK 4, BONFILS HEIGHTS, 15.01 feet, to the Northeast corner of Lot 11, of said BONFILS HEIGHTS;

Thence North 87°18'45" West, along the South line of Lots 7, 8, 9, 10 and 11, of said BLOCK 4, BONFILS HEIGHTS, 144.87 feet, to the Point of Beginning.

Contains 2172 square feet or 0.05 acres more or less.



Prepared By: John B. Young, PLS- 2006016647



Location: S:\23.280 - 3825 Wyoming St\DRAWINGS\2023.08.28 EXHIBITS\23.280-VACATED ALLEY.dwg-Aug 29, 2023-2:12pm



8680A N. GREEN HILLS ROAD • KANSAS CITY, MO 64154
 PHONE (816)741-1017 • FAX (816)741-1018

15' VACATED ALLEY EASEMENT EXHIBIT

BONFILS HEIGHTS - BLOCK 4
 KANSAS CITY, JACKSON COUNTY,
 MISSOURI