

ELECTRONICALLY RECORDED
JACKSON COUNTY, MISSOURI




06/27/2023 4:43 PM

FEE: \$30.00 4 PGS

INSTRUMENT NUMBER

2023E0045150

	<p>CITY OF KANSAS CITY, MISSOURI CERTIFICATE OF THE CITY CLERK DOCUMENT TO BE RECORDED JACKSON COUNTY</p>
---	---

DATE OF DOCUMENT: June 15th, 2023

DOCUMENT TITLE: Major Street Plan 230499

Grantor(s): City of Kansas City, MO
Name &
Address:


Grantee(s): City of Kansas City, MO
Name &
Address: 414 E 12th Street
KCMO 64106

LEGAL DESCRIPTION:
See Page(s) N/A of Exhibit _____ of the subject document.

The above appears in records and is on file in the Office of the City Clerk, 25th Floor, City Hall, and Kansas City, Missouri. I hereby, certify that this is a true and correct copy of the above ordinance.

IN TESTIMONY WHEREOF, I have set my hand affixed the seal of the City on the 26th day of June, 2023

Marilyn Sanders
City Clerk



By Marilyn Sanders City Clerk



Return all Recorded Originals To:
OFFICE OF THE CITY CLERK, 414 E. 12th Street, 25th Floor, Kansas City, Missouri 64106

CITY OF FOUNTAINS
HEART OF THE NATION



KANSAS CITY
MISSOURI

Office of the City Clerk

25th Floor, City Hall
414 East 12th Street
Kansas City, Missouri 64106

(816) 513-6401
Fax: (816) 513-3353

CERTIFICATE OF THE CITY CLERK

I, Marilyn Sanders, City Clerk of Kansas City, Missouri, certify the attached is a true and correct copy of:

Chapter(s):

Section(s):

Ordinance(s): 230499, passed June 15, 2023

Resolution(s):

Other(s):

Standing Rules:

Zoning Map:

The above appears in records and is on file in the Office of the City Clerk, 25th Floor, City Hall, Kansas City, Missouri.

IN TESTIMONY WHEREOF, I have set my hand and affixed the seal of the City on this 26th day of June, 2023.

Marilyn Sanders
City Clerk

By _____
City Clerk

A handwritten signature in black ink, consisting of several overlapping loops and a long horizontal stroke at the end.



Kansas City

414 E. 12th Street
Kansas City, MO
64106

Legislation Text

File #: 230499

ORDINANCE NO. 230499

Amending the Major Street Plan for Kansas City at Tiffany Springs Parkway, on the west side of Interstate 29 to N. Amity Avenue, by realigning the location of Tiffany Springs Parkway to the south, and directing the City Clerk to file certain documents with the appropriate offices. (CD-CPC-2023-00068)

WHEREAS, a Major Street Plan for Kansas City was adopted by Second Committee Substitute for Ordinance No. 64073, passed September 28, 1989; and

WHEREAS, further changes were recommended and approved by Ordinance No. 64073, passed September 28, 1989; Ordinance No. 64760, passed November 22, 1989; by Ordinance No. 911308, passed November 27, 1991; by Ordinance No. 960104, passed March 7, 1996; by Committee Substitute for Ordinance No. 971243, passed February 5, 1998; by Committee Substitute for Ordinance No. 000742, passed June 29, 2000; by Ordinance No. 020136, passed March 6, 2002; by Ordinance No. 011406, passed July 18, 2002; by Committee Substitute for Ordinance 011288, passed August 15, 2002; and by Ordinance No. 030928, passed September 11, 2003, by Ordinance Nos. 051158, 051159, 051160 and 051161, all passed October 6, 2005; by Ordinance No. 060579, passed June 15, 2006; by Committee Substitute for Ordinance No. 061235, passed November 30, 2006; by Ordinance 080150, passed March 6, 2008; by Ordinance 080204, passed March 13, 2008, by Ordinance 090187, passed April 9, 2009, by Ordinance No. 110249, passed October 23, 2011; by Ordinance No. 160336, passed June 23, 2016; by Ordinance No. 210837, passed September 23, 2021, by Ordinance No. 220661, passed on August 25, 2022 and Ordinance No. 220884, passed on October 6, 2022; and

WHEREAS, further review and revisions have been initiated by staff concerning certain issues related to the Major Street Plan; and

WHEREAS, the review by City staff has been reflected in the recommended modifications to the Major Street Plan specifically for the Major Street Plan Map and Appendix A - Major Street Inventory; and


WHEREAS, the City Plan Commission has reviewed the proposed amendments to the Major Street Plan and, pursuant to public notice and hearing, did on June 6, 2023, recommend certain revisions to the Major Street Plan and the City Council has considered said recommendation and hereby adopts certain revisions to the Major Street Plan; NOW, THEREFORE,

BE IT ORDAINED BY THE COUNCIL OF KANSAS CITY:

Section 1. That the Major Street Plan of Kansas City is hereby amended by repealing the Major Street Plan Map and adopting in lieu thereof a new Major Street Plan Map, which realigns the location of Tiffany Springs Parkway to the south, between Interstate 29 and N. Amity Avenue. Copies of the new Major Street Plan are on file in the office of the City Clerk with this ordinance and are incorporated herein by reference.

Section 2. That the City Clerk is hereby directed to file such documents in the office of the Recorder of Deeds for Platte County, Missouri, Jackson County, Missouri, Clay County, Missouri, and Cass County, Missouri.


Approved as to form:



Sarah Baxter
Senior Associate City Attorney



Authenticated as Passed



Quinton Lucas, Mayor



Marilyn Sanders, City Clerk

JUN 15 2023

Date Passed