

entering the following intersection(s) and shall be added to the list as contained in Section 70-335:

Regulation 66637 Westbound: Drury Avenue and Paloma Avenue

Regulation 66638 Westbound: N Lewis Avenue and NE 86th Street

Regulation 66639 Eastbound: Lydia Avenue and 82nd Street

Regulation 66640 Westbound: N Spruce Avenue and NE 52nd Terrace

Regulation 66641 Northbound: Walnut Street and 45th Street

Parking for longer than the **Time Limit**, as indicated below, during the hours and/or days indicated shall be prohibited. The time limit and effective hours and/or days shall be added to the list as contained in Section 70-531:

Regulation 66642 Three Hour Parking 7:00 AM to 6:00 PM Monday through Friday: 20th Street, south side, from Southwest Boulevard to Wyandotte Street

Reserved parking for **Physically Disabled Persons** is hereby established, as indicated below, and shall be added to the lists as contained in Sections 70-534 and 70-535:

Regulation 66643 Accessible Parking: 40th Street, north side, from a point 110 feet west of Mercier Street then west 20 feet

The locations affected by the above regulations will be marked in accordance with standards prescribed in the "Manual on Uniform Traffic Control Devices for Streets and Highways" and said regulations shall become effective five days after publication in The Daily Record.

Michael Shaw

Director of Public Works

4077023 Jackson Jul. 25, 2025

as listed in Section 70-531 and 70-591 is hereby discontinued at the following location(s):

Regulation 66656 Three Hour Parking 7:00 AM to 6:00 PM Monday through Friday: Holmes Street, west side, from 23rd Street then south 296 feet

Regulation 66657 Three Hour Parking 7:00 AM to 6:00 PM Monday through Friday: Holmes Street, west side, from a point 105 feet north of 24th Street to 23rd Street

Reserved Parking for **Physically Disabled Persons**, as indicated below and as listed in Sections 70-534 and 70-535 is hereby discontinued at the following location(s):

Regulation 66658 Four Hour Accessible Parking: Holmes Street, west side, from a point 326 feet south of 23rd Street then south 58 feet

The **Public Carrier Stand**, as indicated below and as listed in Section 70-566, is hereby discontinued at the following location(s):

Regulation 66659 No Parking Bus Zone: Holmes Street, east side, from 23rd Street south 70 feet

The **Traffic Signal** in operation according to the Traffic Control Signal Legend contained in Sections 70-954 and 70-956 and listed in Section 70-951 is hereby discontinued at the following location(s):

Regulation 66660 Holmes Street and 23rd Street

Regulation 66661 Holmes Street and 25th Street

Regulation 66662 Holmes Street and 27th Street

The existing signs at the locations affected by the above regulations will be removed.

REGULATION NUMBERS 66663 THROUGH 66692 INSTALLATIONS
All vehicular traffic shall **Stop** before entering the following intersection(s) and shall be added to the list as contained in Section 70-335:

Regulation 66663 Northbound, Southbound, and Eastbound: Holmes Street and 23rd Street

Regulation 66664 Northbound, Southbound, Eastbound, and Westbound: Holmes Street and 25th Street

Regulation 66665 Northbound, Southbound, Eastbound, and Westbound: Holmes Street and 26th Street

Regulation 66666 Northbound, Southbound, Eastbound, and Westbound: Holmes Street and 27th Street

Regulation 66667 Northbound, Southbound, Eastbound, and Westbound: Holmes Street and 29th Street

The following street(s) is (are) designated for a **Maximum Speed Limit** as indicated and shall be added to the list as contained in Section 70-363:

Regulation 66668 25 Miles per Hour: Holmes Street, from 22nd Street to Linwood Boulevard

The following Street(s) is (are) designated as a **One-Way Street(s)** and shall be added to the list as contained in Section 70-421:

Regulation 66669 Northbound: Holmes Street, from 8th Street to 22nd Street

Regulation 66670 Northbound: Holmes Street, from 27th Street to Linwood Avenue

Stopping, Standing and/or Parking shall be prohibited (as indicated) on the following street(s) and shall be added to the list as contained in Section 70-430:

THIS LIST IS SUBMITTED TO THE BOARD OF SUPERVISORS.

Regulation 66671 No Parking Anytime:
23rd Street, south side, from Prospect Avenue to Montgall Avenue

Regulation 66672 No Parking Anytime:
23rd Street, south side, from Montgall Avenue to Chestnut Avenue

Regulation 66673 No Parking Anytime:
N Congress Avenue, west side, from NW 110th Street to NW 112th Street

Regulation 66674 No Parking Anytime:
Gregory Boulevard, north side, from Holmes Road then west 240 feet

Regulation 66675 No Parking Anytime:
Gregory Boulevard, south side, from Holmes Road then west 256 feet

Regulation 66676 No Parking Anytime:
Gregory Boulevard, north side, from Holmes Road then east 240 feet

Regulation 66677 No Parking Anytime:
Gregory Boulevard, south side, from Holmes Road then west 250 feet

Regulation 66678 No Parking Anytime:
Gregory Boulevard, north side, from Trust Avenue to The Paseo

Regulation 66679 No Parking Anytime:
Gregory Boulevard, south side, from Trust Avenue to Forest Avenue

Regulation 66680 No Parking Anytime:
Gregory Boulevard, south side, from Forest Avenue to Tracy Avenue

Regulation 66681 No Parking Anytime:
Gregory Boulevard, south side, from Tracy Avenue to Virginia Avenue

Regulation 66682 No Parking Anytime:
Gregory Boulevard, south side, from Virginia Avenue to Lydia Avenue

Regulation 66683 No Parking Anytime:
Gregory Boulevard, south side, from Lydia Avenue to Flora Avenue

Regulation 66684 No Parking Anytime:
Gregory Boulevard, south side, from Flora Avenue to Wayne Avenue

Regulation 66685 No Parking Anytime:
Gregory Boulevard, south side, from Wayne Avenue to Highland Avenue

Regulation 66686 No Parking Anytime:
Gregory Boulevard, south side, from Highland Avenue to Woodland Avenue

Regulation 66687 No Parking Anytime:
Gregory Boulevard, south side, from Woodland Avenue to The Paseo

Regulation 66688 No Parking Anytime:
Holmes Street, west side, from 23rd Street then south 90 feet

Regulation 66689 No Parking Anytime:
Holmes Street, west side, from a point 210 feet south of 23rd Street then south 35 feet

Regulation 66690 No Parking Anytime:
Holmes Street, west side, from a point 277 feet south of 23rd Street to 24th Street

Parking for longer than the Time Limit, as indicated below, during the hours and/or days indicated shall be prohibited. The time limit and effective hours and/or days shall be added to the list as contained in **Section 70-531:**

Regulation 66691 Three Hour Parking
7:00 AM to 6:00 PM Monday through Friday: Holmes Street, west side, from a point 90 feet south of 23rd Street then south 115 feet

Reserved parking for **Physically Disabled Persons** is hereby established, as indicated below, and shall be added to the lists as contained in **Sections 70-531 and 70-535:**

Regulation 66692 Four Hour Accessible Parking: Holmes Street, west side, from a point 245 feet south of 23rd Street then south 37 feet

The locations affected by the above regulations will be marked in accordance

with standards prescribed in the "Manual on Uniform Traffic Control Devices for Streets and Highways" and said regulations shall become effective five days after publication in The Daily Record.

Michael Shaw

Director of Public Works

4086905 Jackson Aug. 28, 2025

NE 78th Terrace, south side, from N
College Avenue to N Walrond Avenue
Regulation 66698 No Parking Anytime:
NE 79th Street, south side, from N Agnes
Avenue to N Walrond Avenue
Regulation 66699 No Parking Anytime:
NE 79th Street, south side, from College
Avenue to Dead End West
Regulation 66700 No Parking Anytime:
NE 79th Terrace, north side, from N
Walrond Avenue to Dead End West
Regulation 66701 No Parking Anytime:
NE 79th Terrace, north side, from N
Walrond Avenue to N College Avenue
Regulation 66702 No Parking Anytime:
N College Avenue, east side, from NE 78th
Terrace to Walrond Avenue
Regulation 66703 No Parking Anytime:
N College Avenue, east side, from NW
79th Street to NE 78th Terrace
Regulation 66704 No Parking Anytime:
N College Avenue, east side, from NW
79th Terrace to NW 79th Street
Regulation 66705 No Parking Anytime:
N Walrond Avenue, east side, from
Maplewoods Parkway to NE 79th Terrace
Regulation 66706 No Parking Anytime:
N Walrond Avenue, west side, from
Maplewoods Parkway to NE 79th Terrace
Regulation 66707 No Parking Anytime:
N Walrond Avenue, west side, from NE
79th Terrace to NE 79th Street
Regulation 66708 No Parking Anytime:
N Walrond Avenue, west side, from NE
79th Street to Dead End South

The locations affected by the above
regulations will be marked in accordance
with standards prescribed in the "Manual
on Uniform Traffic Control Devices
for Streets and Highways" and said
regulations shall become effective five days
after publication in The Daily Record.

4086911 Jackson Aug. 28, 2025

The Daily Record Kansas City
920 Main St
Kansas City, MO, 64105
Phone: 8163841801 Fax: 0

The Daily Record

KANSAS CITY


Affidavit of Publication

To: Operations Division - Monica Kearney
5310 Municipal Ave
Kansas City, MO, 641201116


Re: Legal Notice 4107871, Regulations 66709 - 66719
State of MO }
County of Jackson County } SS:

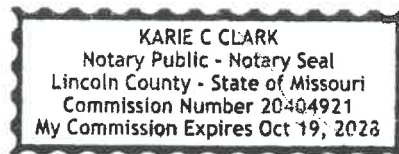
Before the undersigned Notary Public personally appeared Rose Bryant on behalf of The Daily Record Kansas City, Jackson County who, being duly sworn, attests that the said newspaper is qualified under the provisions of Missouri Law governing public notices to publish, and did so publish, the notice annexed hereto; starting with the 10/31/2025 edition and ending with the 10/31/2025 edition for a total of 1 publications, and that the date of publications were as follows: 10/31/2025.

Publishers fee: \$15.00

By: 
Rose Bryant

Sworn to me on this 3rd day of
November 2025

By: 
Karie C Clark
Notary Public, State of MO
No. 20404921
Qualified in Lincoln County
My commission expires on
October 19, 2028



REGULATION NUMBERS 66709 THROUGH 66712 REMOVALS TO WHOM IT MAY CONCERN.

Pursuant to the authority granted in paragraph (h) of Section 70-38 of the "Code of General Ordinances of Kansas City, Missouri" and subject to the provisions thereof, traffic regulations are hereby made and adopted as follows.

Prohibition of Stopping, Standing and/or Parking, as indicated below and as listed in Section 70-530 is hereby discontinued at the following location(s):

Regulation 66709 No Parking 10:00 PM to 5:00 AM: Jefferson Street, north side, from Jefferson Street around Lookout Circle

Regulation 66710 No Parking Anytime: Pennsylvania Avenue, west side, from a point 65 feet north of 8th Street then north 85 feet

Regulation 66711 No Parking Day/ Night: Pennsylvania Avenue, west side, from 8th Street north 40 feet

The Loading Zone as indicated below and as listed in Section 70-461 is hereby discontinued at the following location(s):

Regulation 66712 No Parking Loading Zone 7:00 AM to 6:00 PM Monday through Friday: Broadway, east side, from 593 feet south of 37th Street then south 45 feet

The existing signs at the locations affected by the above regulations will be removed.

REGULATION NUMBERS 66713 THROUGH 66719 INSTALLATIONS

All vehicular traffic shall Stop before entering the following intersection(s) and shall be added to the list as contained in Section 70-335:

Regulation 66713 Stop: Westbound: N

Hedges Avenue and NE 105th Terrace

Regulation 66714 Stop: Westbound:

Olmstead Road and 95th Terrace

Regulation 66715 Stop: Westbound: N

Willow Avenue and NE 100th Street

Stopping, Standing and/or Parking

shall be prohibited (as indicated) on the following street(s) and shall be added to the list as contained in Section 70-530:

Regulation 66716 No Parking Anytime: 8th Street, north side, from Jefferson Street to Pennsylvania Avenue

Regulation 66717 No Parking 10:00 PM to 7:00 AM: Jefferson Street, north side, from Jefferson Street around Lookout Circle

Regulation 66718 No Parking Anytime: Pennsylvania Avenue, west side, from 7th Street to 8th Street

Reserved parking for **Physically Disabled Persons** is hereby established, as indicated below, and shall be added to the lists as contained in **Sections 70-534** and **70-535**.

Regulation 66719 Accessible Parking: Holmes Street, west side, from a point 245 feet south of 13rd Street then south 37 feet

The locations affected by the above regulations will be marked in accordance with standards prescribed in the "Manual on Uniform Traffic Control Devices for Streets and Highways" and said regulations shall become effective five days after publication in The Daily Record

Michael Shaw

Director of Public Works

4107871 Jackson Oct. 31, 2025

THE BOARD, FROM 63RD DRIVE TO

Bennington Avenue

Regulation 66730 35 Miles per Hour:

Beacon Drive, from 63rd Trafficway to

Winchester Avenue

Regulation 66731 30 Miles per Hour:

Bennington Avenue, from 64th Street to

67th Street

Stopping, Standing and/or Parking

shall be prohibited (as indicated) on the

following street(s) and shall be added to

the list as contained in Section 70-530:

Regulation 66732 No Parking Anytime:

NW 119th Terrace, south side, from a

point 140 feet west of N Ambassador

Drive to dead end west

Regulation 66733 No Parking Anytime:

Benton Boulevard, east side, from 18th

Street then south 375 feet

Regulation 66734 No Parking Anytime:

Benton Boulevard, west side, from 18th

Street then south 375 feet

The locations affected by the above

regulations will be marked in accordance

with standards prescribed in the "Manual

on Uniform Traffic Control Devices

for Streets and Highways" and said

regulations shall become effective five days

after publication in The Daily Record.

Michael Shaw

Director of Public Works

4112424 Jackson Nov. 19, 2025

are in place, and shall be added to the list as contained in Section 70-335:

Regulation 66742 Westbound: N Bedford Avenue and NW 69th Street

Regulation 66743 Southbound: NE Gaddy Road and NE Pence Avenue

A Loading Zone is designated at the following location(s), and shall be added to the list as contained in Section 70-561:

Regulation 66744 No Parking Loading Zone 9:00 AM to 7:00 AM: Troost Avenue, east side, from a point 255 feet north of 56th Street then north 30 feet

All vehicular and/or pedestrian traffic shall be controlled at the following intersection(s) where Traffic Signals are in operation according to the Traffic Control Signal Legend contained in Sections 70-954 and 70-956 and shall be added to the list as contained in Section 70-951:

Regulation 66745 N Armit Avenue, NW Barry Road, and NW Eastside Drive

The locations affected by the above regulations will be marked in accordance with standards prescribed in the "Manual on Uniform Traffic Control Devices for Streets and Highways" and said regulations shall become effective five days after publication in The Daily Record.

Michael Shaw

Director of Public Works

4117830 Jackson Dec. 10, 2025