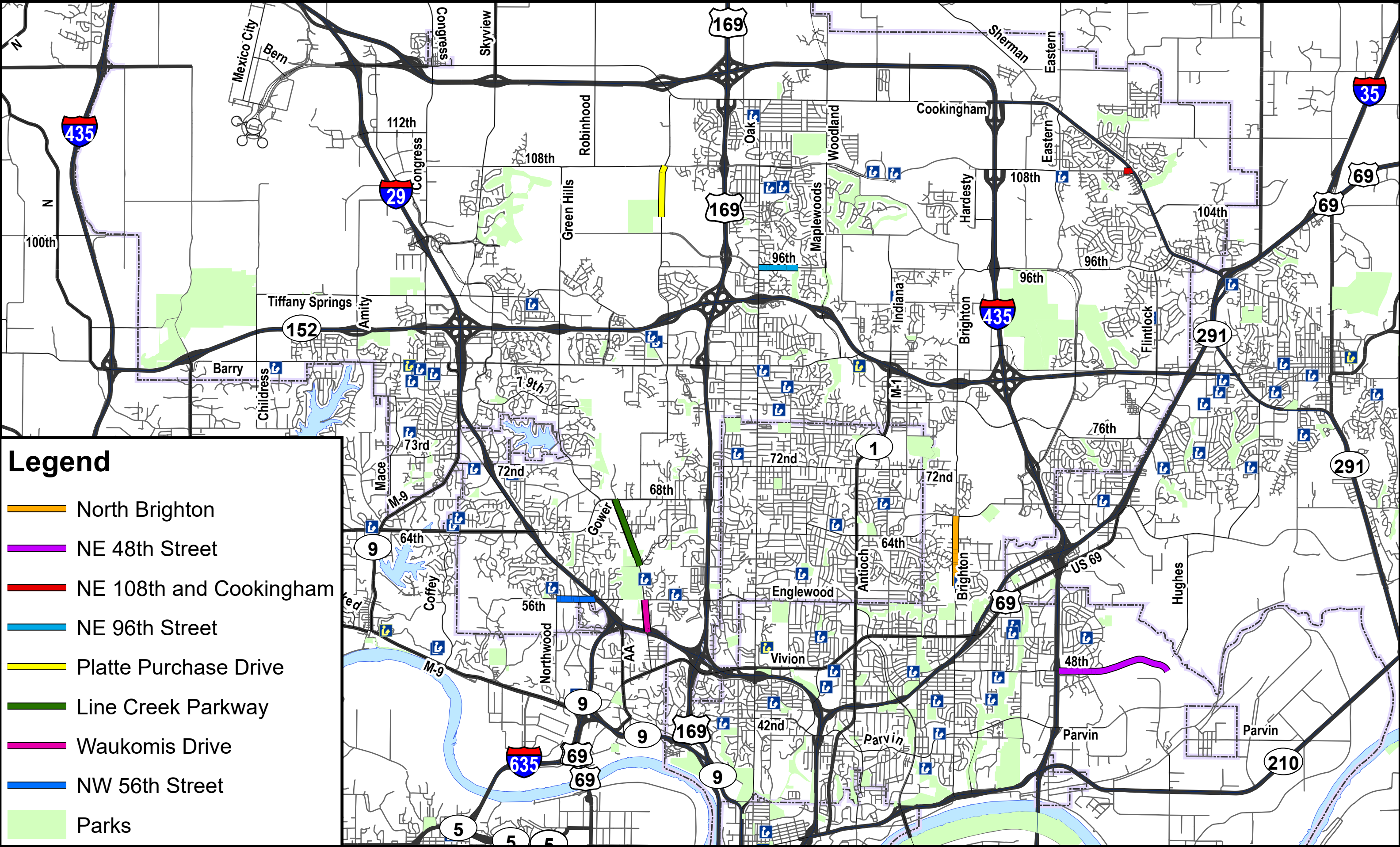
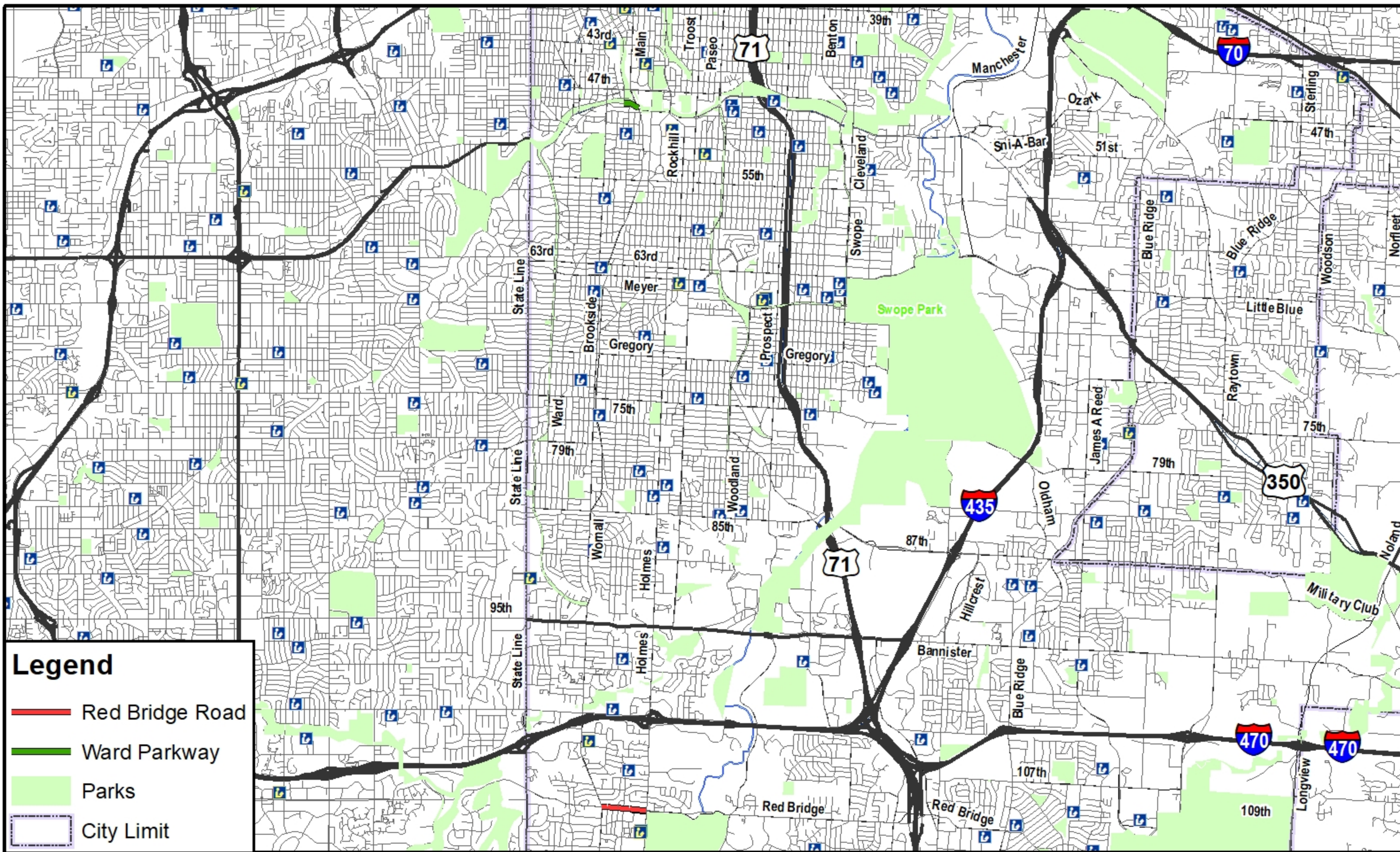
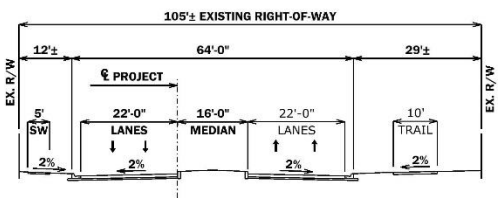


FY 2022 Impact Fee Ordinance Map North of the River

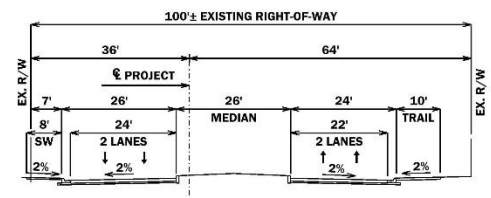


FY 2022 Impact Fee Ordinance Map South of the River





TYPICAL 4-LANE SECTION W/ MEDIAN



TYPICAL 4-LANE SECTION W/ MEDIAN (EXISTING 4-LANE AREA)

LEGEND

- SIDEWALK AND TRAIL
- EXISTING 4-LANE AREA
- 4-LANE WITH MEDIAN
- WIDENING AND TRANSITION AREA

RED BRIDGE ROAD
4-LANE LAYOUT - WITH MEDIAN

