

Ordinance 201966
Appendix

Ordinance 201966
Appendix A
One-Year and Five-Year Network Maps

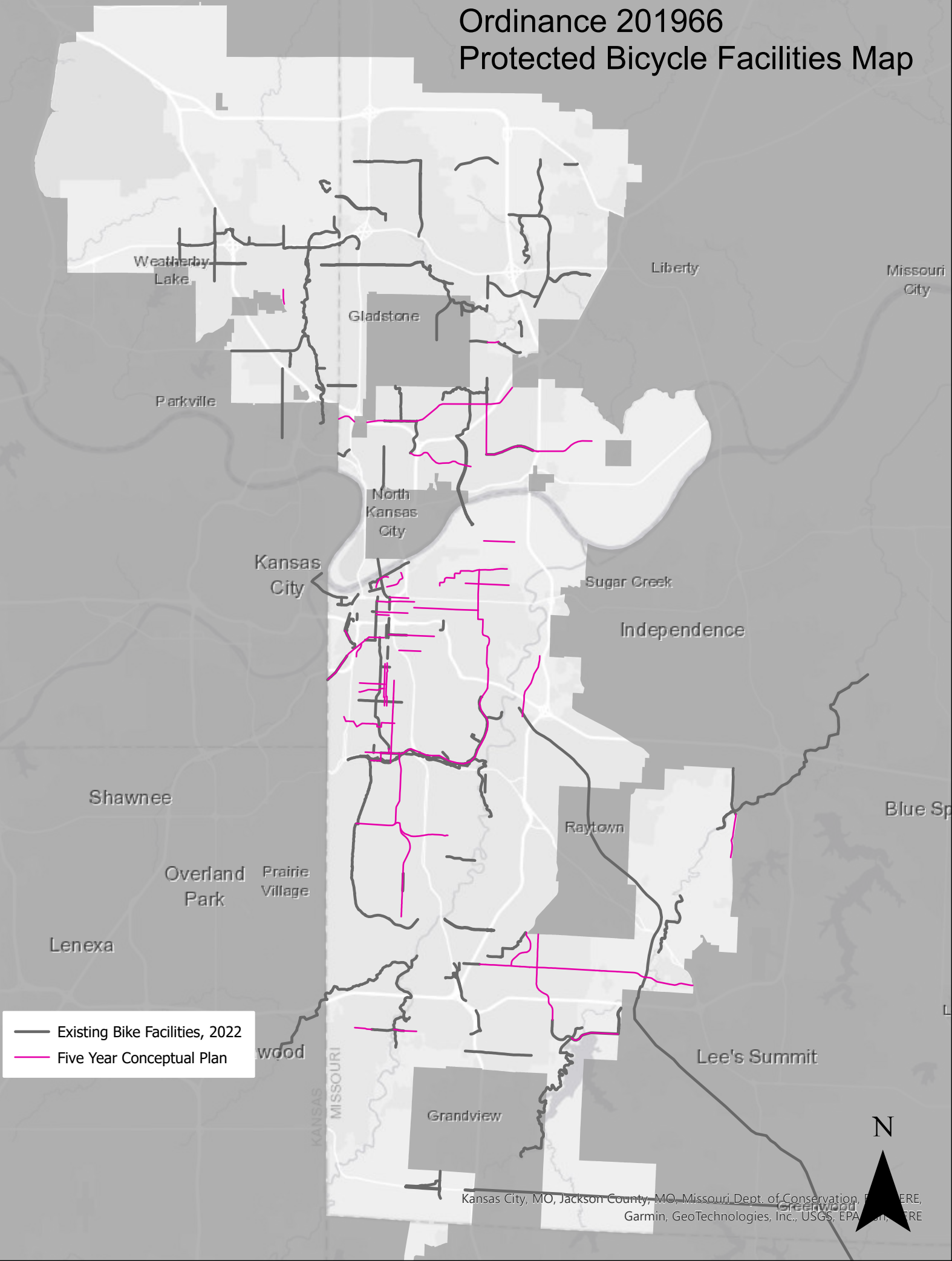
Ordinance 201966 Protected Bicycle Facilities Map

Year One Implementation Map

Facility/Street Name	From	To
19th Street	Grand Blvd	Holmes Street, Holmes Street from 19th Street to 18th Street, and 18th Street from Holmes to Charlotte
E 22nd Street	Gilham Rd	E 23rd Street and E 23rd Street from E 22nd Street to Manchester Trafficway
E 27 th St	Campbell St	Blue Valley Park Rd
American Royal Drive	State Line Road	Avenida Cesar E Chavez
Cherry St	E 3 rd St	Charlotte St
Grand Blvd	10 th St	Truman Rd North
Hickman Mills Dr	The Paseo	Prospect Avenue and Prospect Avenue from Hickman Mills Drive to E 85th Street
Missouri Ave	The Paseo	Woodland Avenue, Lexington Avenue from Garfield Avenue to Lebel Drive
Longview Parkway	107 th St	Raytown Rd
Oak Street	19 th St	12 th St
Raytown Rd	Longview Pkwy	KCMO/Grandview Border
E Truman Rd	Holmes St	Belmont Ave
Wyandotte St	W 31 st St	Linwood Blvd/33 rd St

- Existing Bike Facilities, 2022
- Year One Protected Bike Lane Network

Ordinance 201966 Protected Bicycle Facilities Map



Ordinance 201966

Appendix B

Sample letter to properties adjacent to proposed bike
facility



Public Works Department Multimodal Transportation Division

KCMO City Hall
Attn: Transportation Division 18th Fl.
414 E 12th St.
Kansas City, Missouri 64108

(816) 513-2791

Dear Kansas City Neighbor,

As part of the City's Complete Streets and Vision Zero policies to make our streets safer and more accessible for everyone, the Public Works Department plans to install protected bicycle lanes on your street within the next year. This project is in coordination with Ordinance 210966, to implement a network of bike lanes and the City's goal is to construct 15 miles of protected bicycle lanes in the next year.

Several criteria informed the 2022-2023 protected bicycle lane list. Your corridor was chosen by reviewing previous transportation and area plans, looking at crash data, and focusing on opportunities to connect the existing bicycle network. Bicycle lanes along your street will contribute to a more connected network of infrastructure for bikes, improving rider safety and experience while bicycling in Kansas City. You can view the 2022-2023 proposed bike lane implementation network online at: www.kcmo.gov/xyz

We invite you to learn more about the project along your street as well as other planned protected bicycle lanes in Kansas City at an upcoming community engagement opportunity:

Protected Bicycle Lane Year-One Implementation Plan Public Meetings:

- Virtual: Monday, April 11th, 2022, 6-7:00 PM
 - Join via Microsoft Teams on your computer or mobile device: <https://bit.ly/3Lj08Wr>
 - Or join by phone: 1-872-212-5076, Phone Conference ID: 734 620 299#
- Virtual: Tuesday, April 12th, 2022, 12-1:00 PM
 - Join via Microsoft Teams on your computer or mobile device: <https://bit.ly/35gvOMH>
 - Or join by phone: 1-872-212-5076, Phone Conference ID: 457 455 518#

You have 30 days from the date of receiving this notice to provide any written feedback about this planned project on your street. You can submit written feedback either via email or letter to the address at the top of this notice.

Please feel free to contact me by e-mail at Bailey.Waters@kcmo.org or by calling 816-513-2791 if you have any questions or concerns.

We appreciate your cooperation during this process and look forward to building safer, more connected streets for all!

Sincerely,

Bailey Waters

Chief Mobility Officer
Public Works
City of Kansas City, MO



Ordinance 201966

Appendix C

Presentations given to City Councilmembers and registered
neighborhood associations about the proposed bicycle
facility network.

Marlborough Community Coalition February Meeting



Marlborough Community Coalition Meeting • February 22, 2022

Agenda

- **Vision Zero— Brief Introduction**
- **82nd Terrace/ Troost Safety Improvements**
- **Neighborhood Traffic Calming Projects**
- **Hickman Mills Dr/Prospect Ave/Trolley Track Trail Connector Bike Facility**
- **Questions/Contact Us**



Protected Bike Facilities

- Hickman Mills Dr
- Prospect Ave

Marlborough Community Coalition

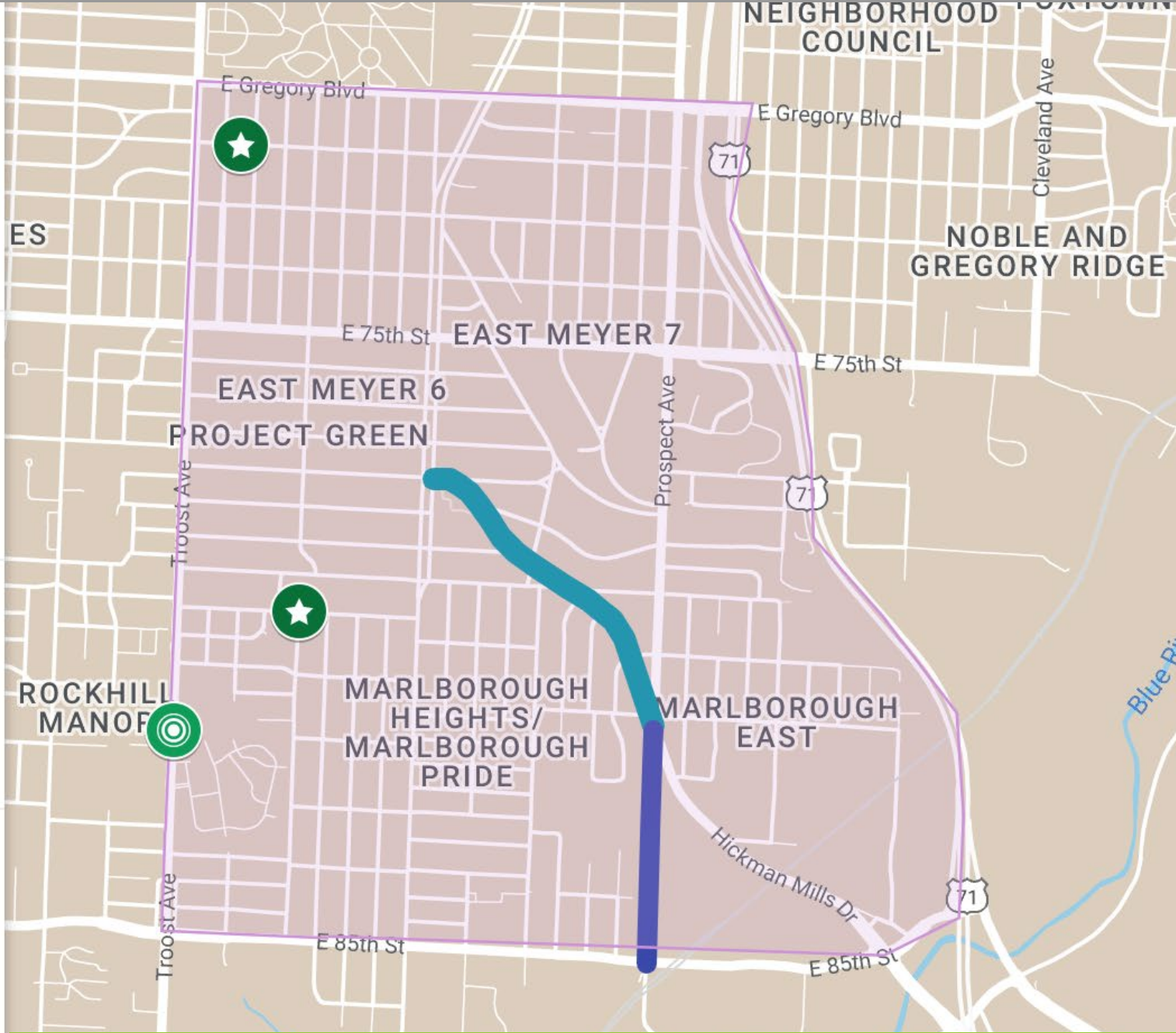
- Boundary

Vision Zero Intersection

- 82nd Terr and Troost Ave

Neighborhood Traffic Calming

- 80th and Lydia
- 72nd/Forest Ave - Tracy Ave



Projects in Marlborough

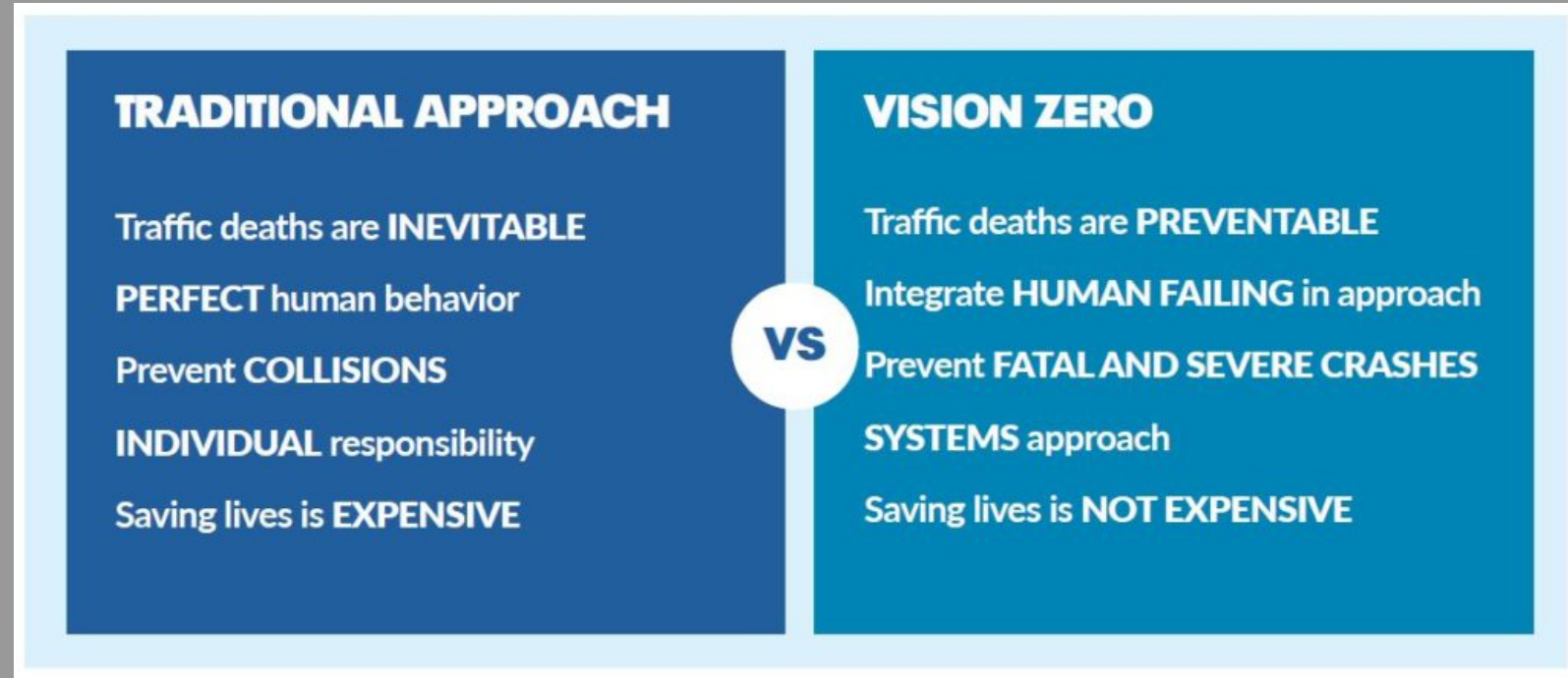
– Vision Zero Resolution (200019)

- Primary guide for KCMO's Vision Zero initiative
- Eliminate traffic fatalities & serious injuries by 2030
- Key elements of emphasis:
 - Data Driven
 - High Injury Network (HIN)
 - Five rapid implementation projects
 - Citywide speed reduction action plan
 - Distracted and impaired driving action plan
 - Engagement action plan
 - Outcomes evaluation framework
- **Equity at the forefront**



What is Vision Zero?

...a strategy to eliminate all traffic fatalities and severe injuries, while increasing safe, healthy, equitable mobility for all.



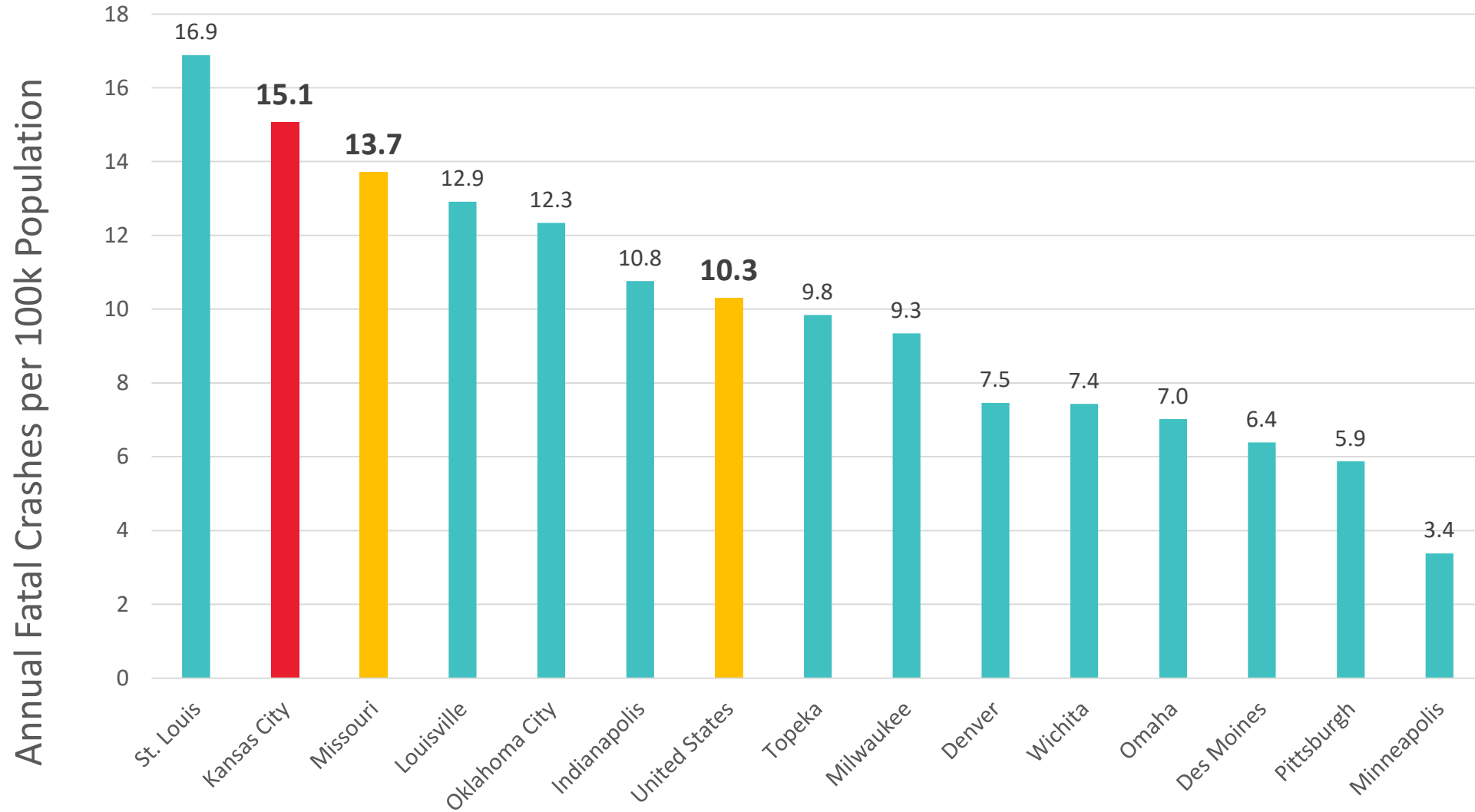
– Why Vision Zero?

From traffic crashes over the past 10 years in Kansas City:

- **883 people have died**
- **4,345 people have been seriously injured**
- **220,401 people have been injured**

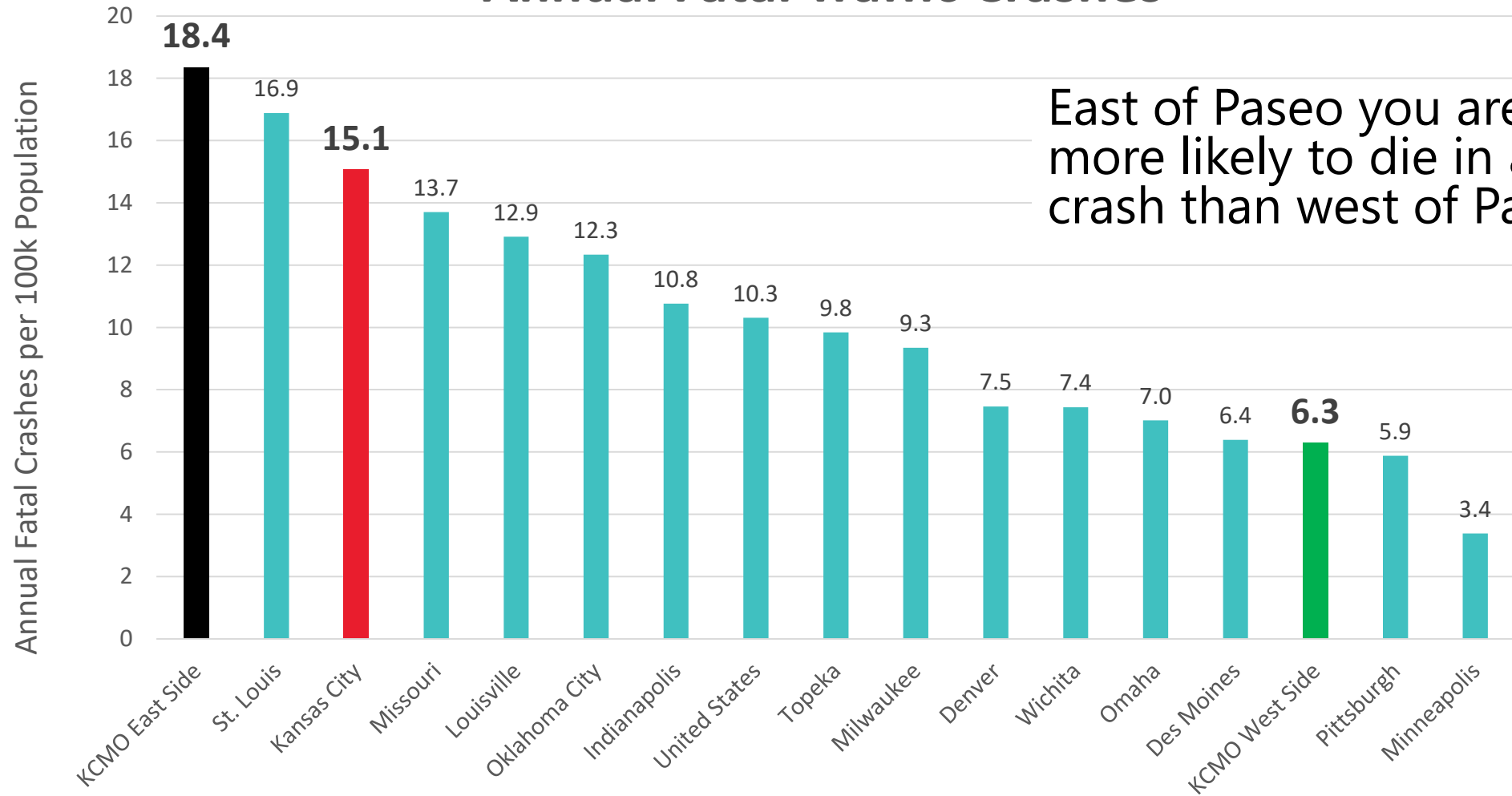
This has resulted in **\$15.4 Billion in indirect economic loss** to the city.

Annual Fatal Traffic Crashes



Why Vision Zero?

Annual Fatal Traffic Crashes



Why Vision Zero?

Vision Zero: Year-One Plan

Rapid, low-cost, high-impact
pilot projects

6+ pilot Intersection Improvements:

- **82nd Terrace & Troost**
- 30th & Myrtle, Missouri & Troost
- 9th & Broadway
- Van Brunt & Independence
- 31st & Prospect, Troost
- 63rd & Prospect

Traffic signal upgrades:

- 50 locations
- Lead Pedestrian Intervals

Traffic calming projects:

- 50 locations on neighborhood streets

Protected Bike Facilities

- Hickman Mills Dr
- Prospect Ave

Marlborough Community Coalition

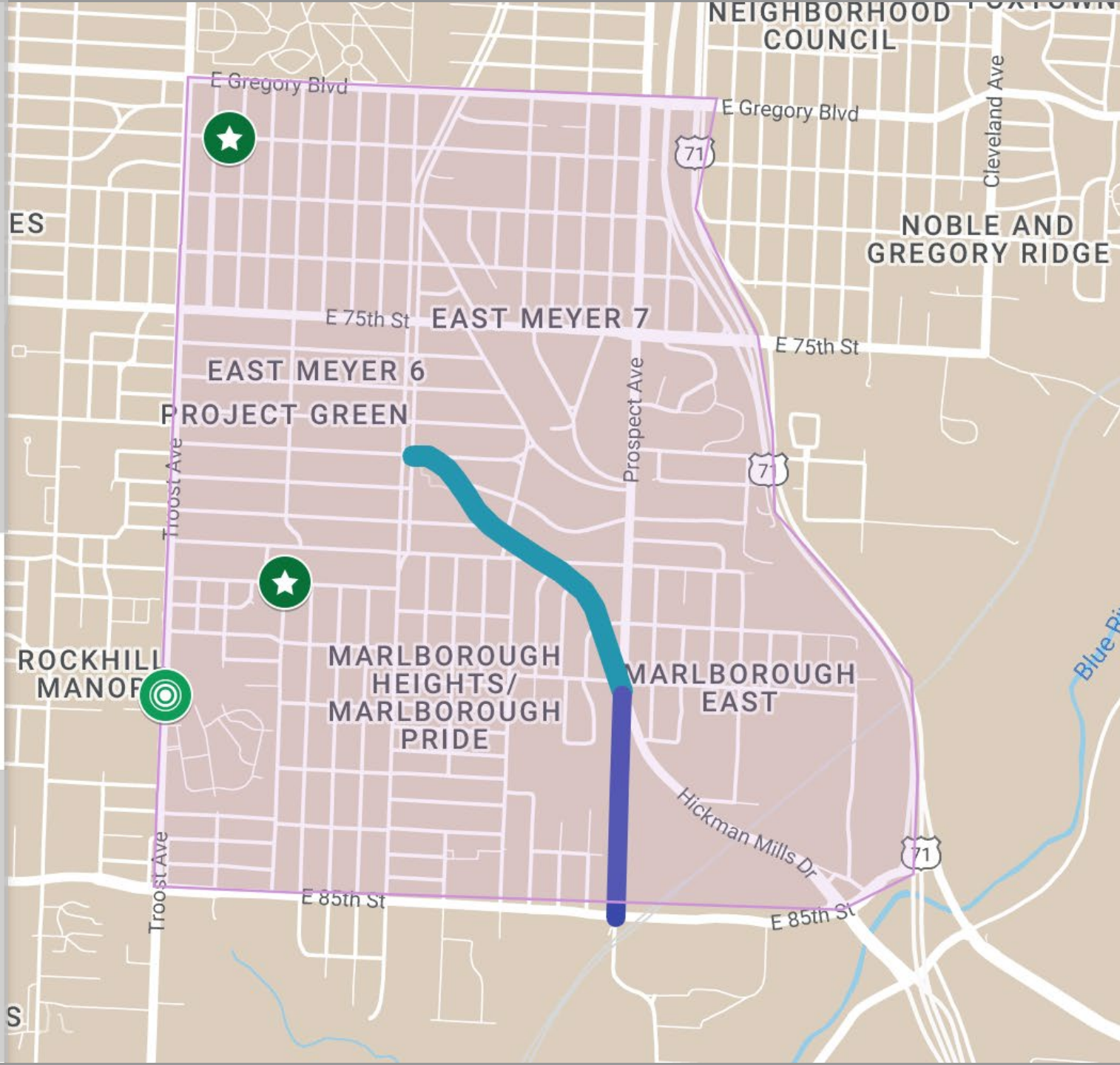
- Boundary

Vision Zero Intersection

- 82nd Terr and Troost Ave

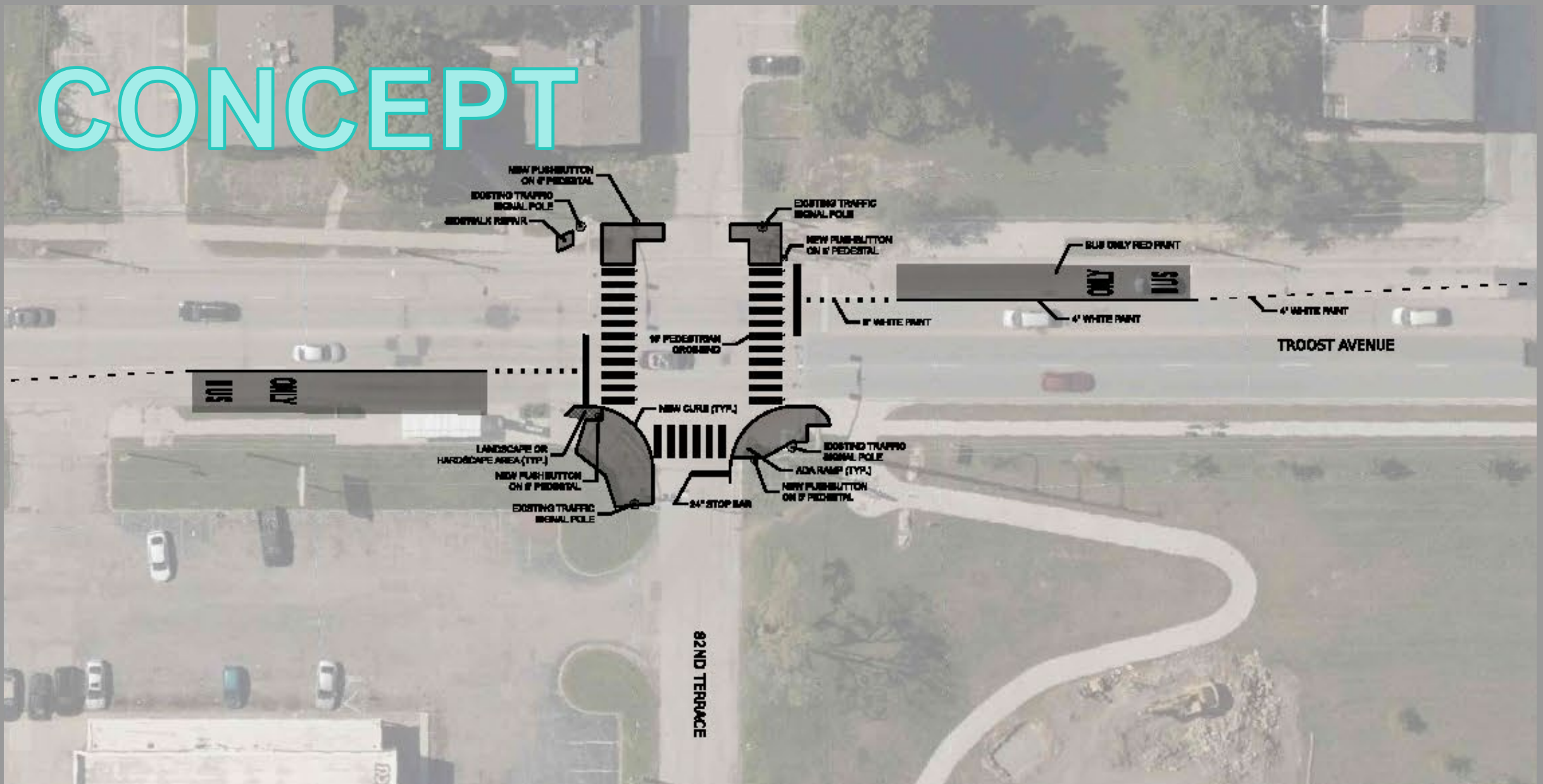
Neighborhood Traffic Calming

- 80th and Lydia
- 72nd/Forest Ave - Tracy Ave





CONCEPT



Protected Bike Facilities

- Hickman Mills Dr
- Prospect Ave

Marlborough Community Coalition

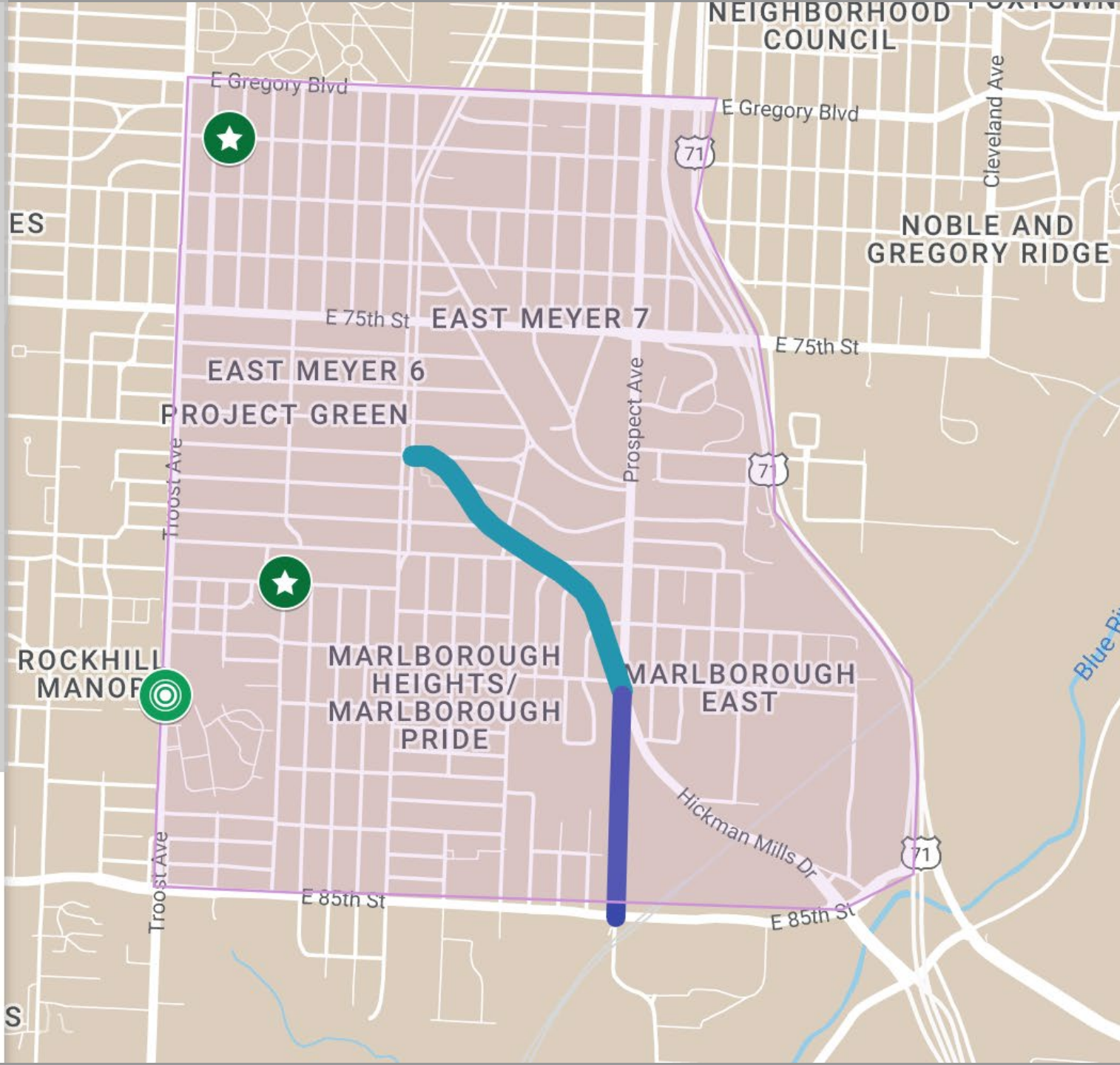
- Boundary

Vision Zero Intersection

- 82nd Terr and Troost Ave


Neighborhood Traffic Calming

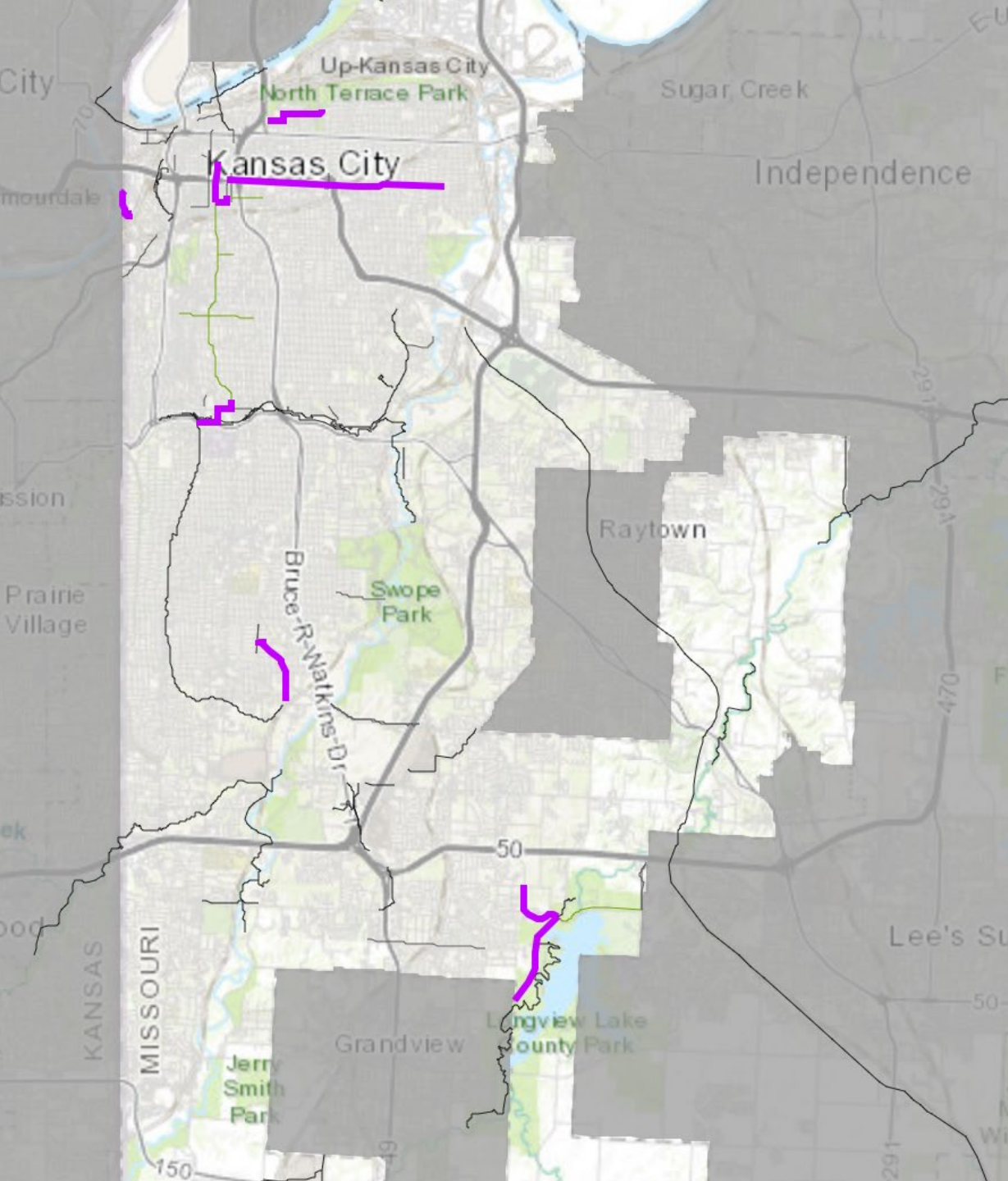
- 80th and Lydia
- 72nd/Forest Ave - Tracy Ave



Traffic Calming Solutions

- **Chicanes:** reduce speeds
- **Corner Extension/Bump Outs:**
 - reduce speeds
 - shorten crossing
- **Speed Table:**
 - reduce speeds
 - provide pedestrian crossing
- **Raised Crosswalk:**
 - reduce speeds
 - provide pedestrian crossing
- **On-street parking** – add curbs
- **Chokers**
- **Speed Humps:** reduce speeds

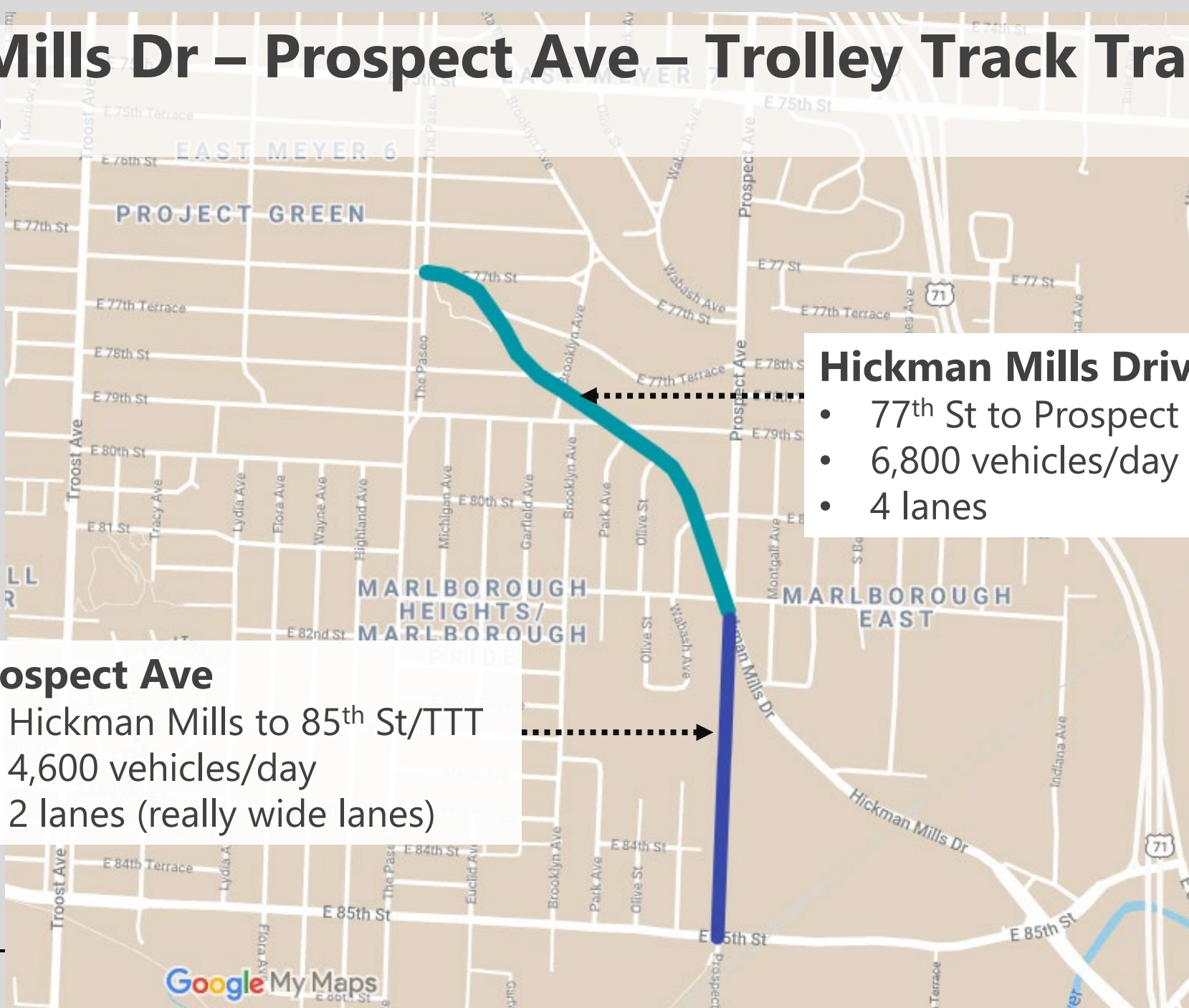




Protected Bike Lanes

30 Miles in by 2022

Hickman Mills Dr – Prospect Ave – Trolley Track Trail Connector



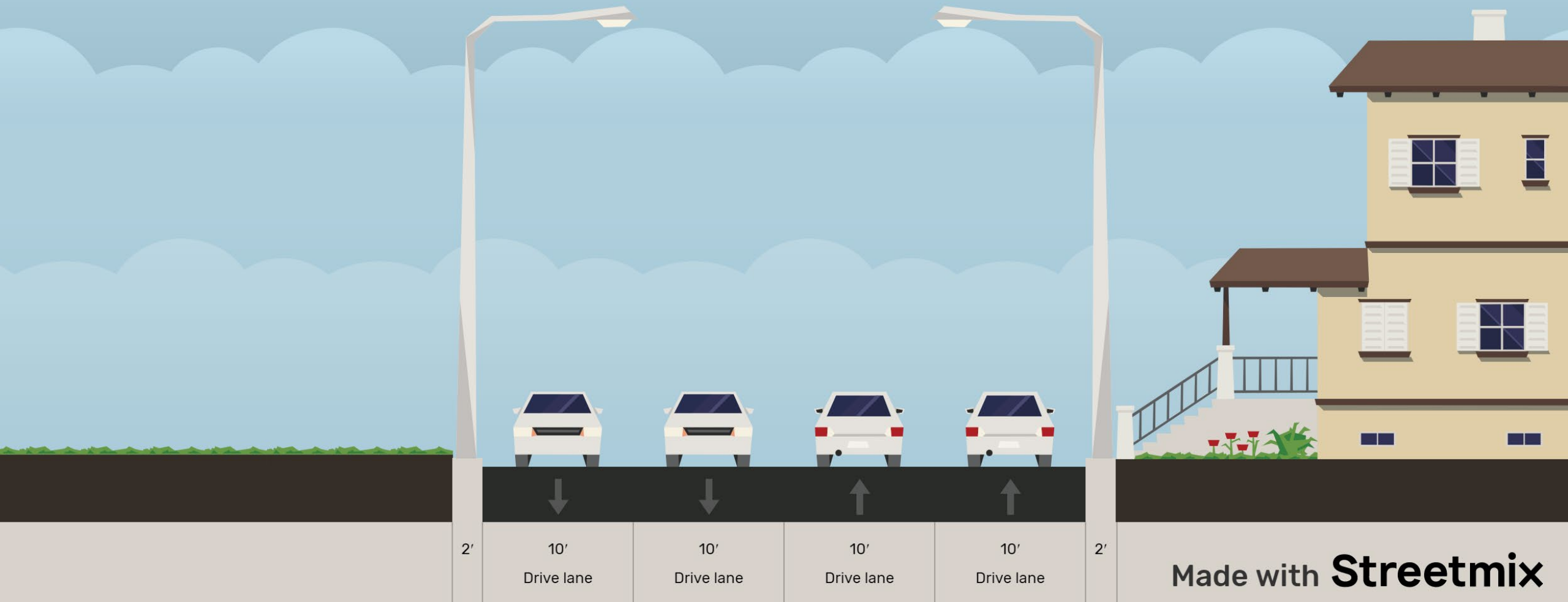
Hickman Mills Drive:

- 77th St to Prospect Ave
- 6,800 vehicles/day
- 4 lanes

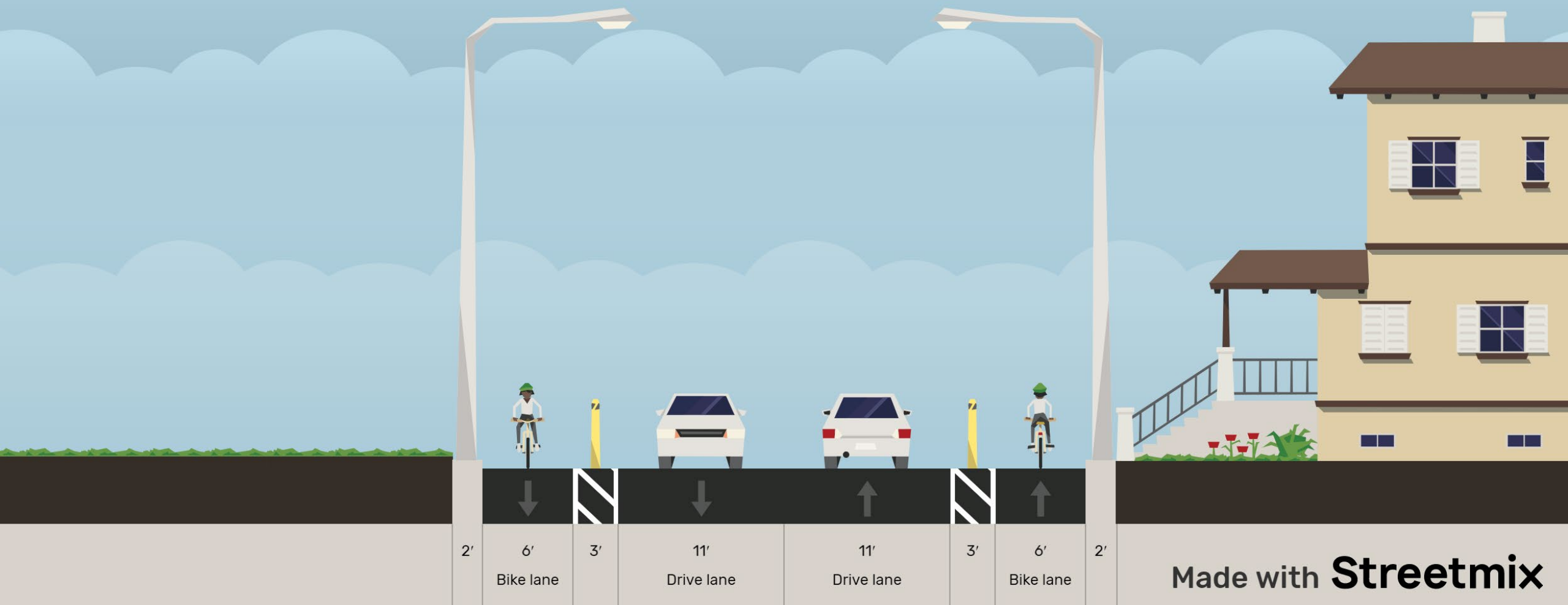
Prospect Ave

- Hickman Mills to 85th St/TTT
- 4,600 vehicles/day
- 2 lanes (really wide lanes)

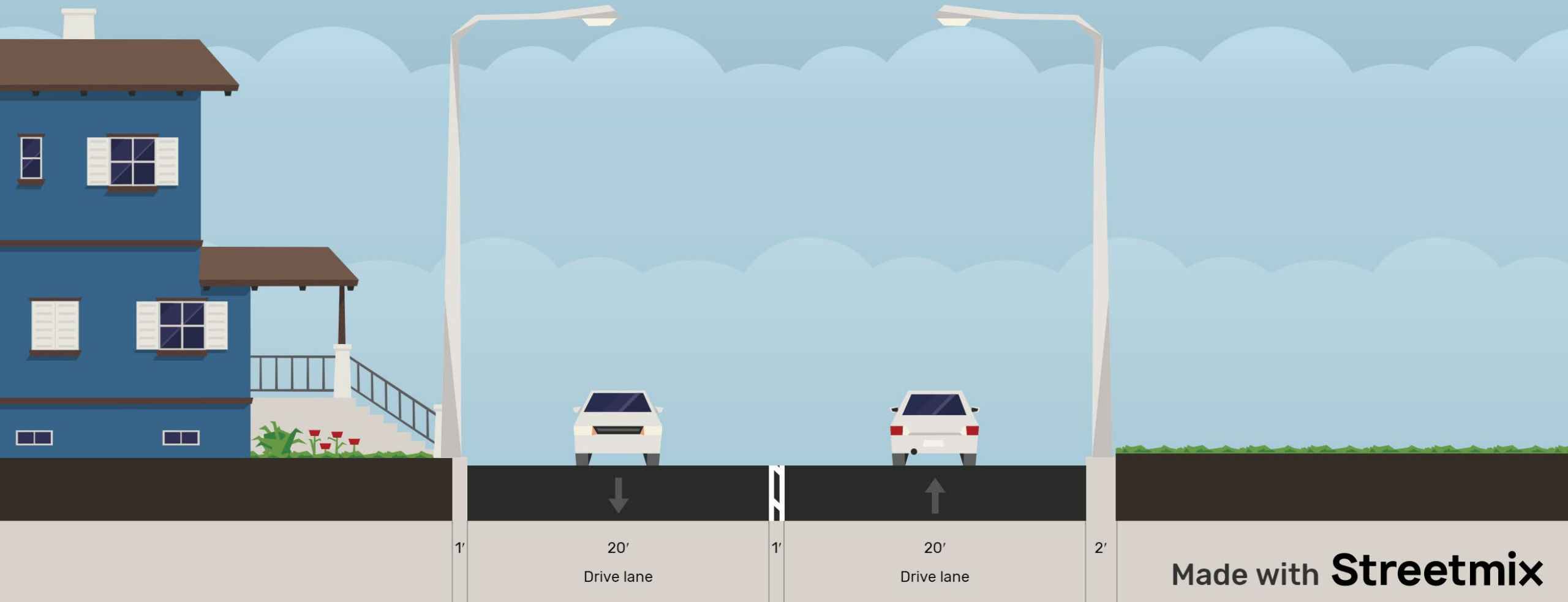
Hickman Mills Dr - Existing



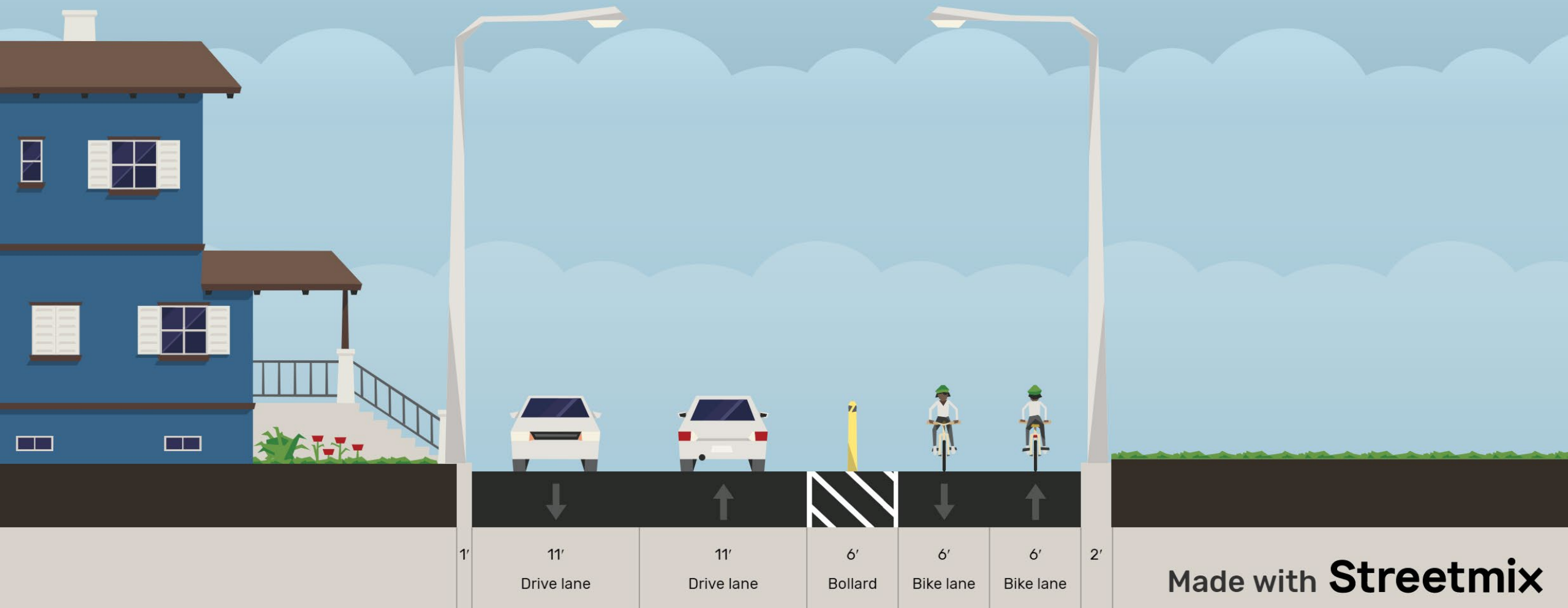
Hickman Mills Dr - Proposed



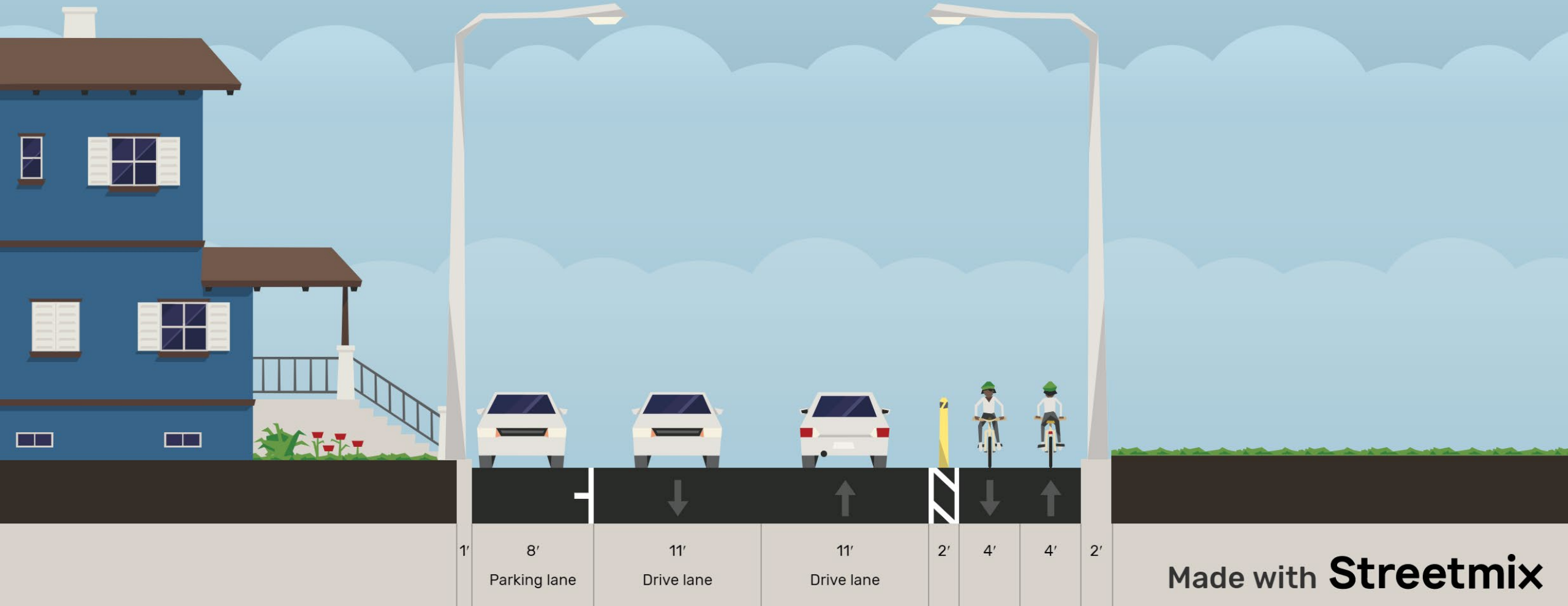
Prospect Ave - Existing



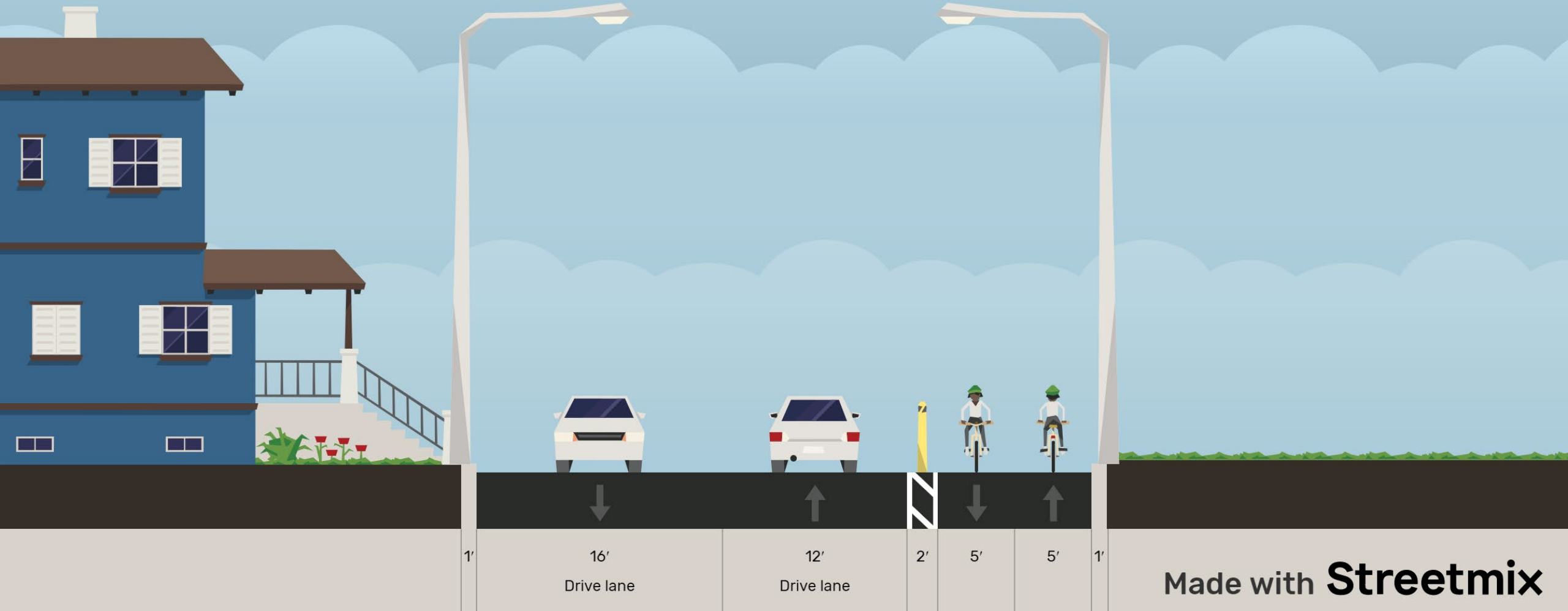
Prospect Ave - Proposed



Prospect Ave - Proposed v2.1



Prospect Ave - Proposed v2.2



Swope Area Plan, 2014

“The system should be comprised of a hierarchy of on-street and off-street trails and bike routes that are well-connected to area neighborhoods and activity centers and that serve both a recreational and transportation function.”

Hickman Mills Drive and Prospect Avenue

- “First Level Bike Route” (pg 55)
- Key Actions and Strategies – Bike Routes
 - Identify road diet candidates and coordinate with priority Bike Routes. (pg 54)

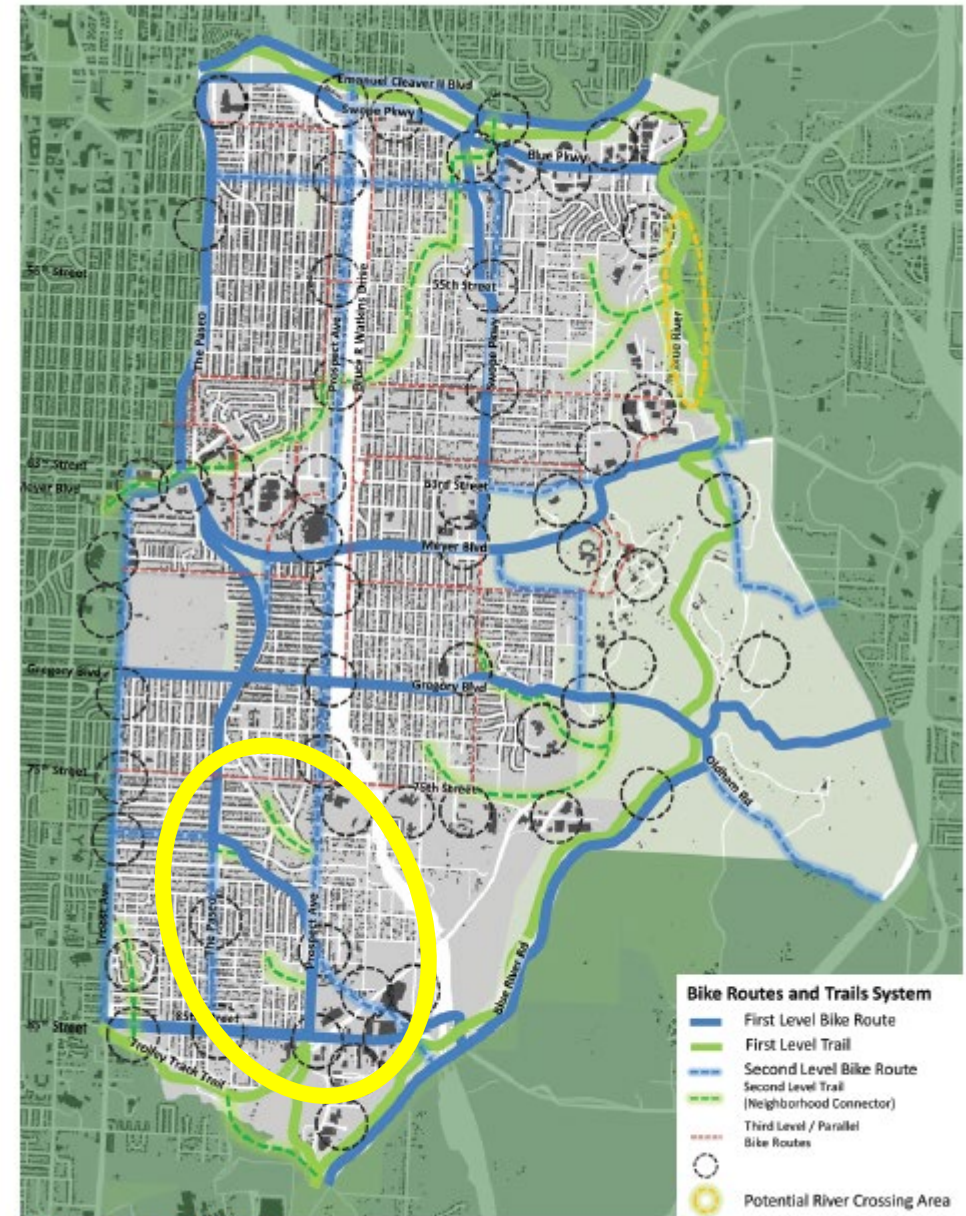


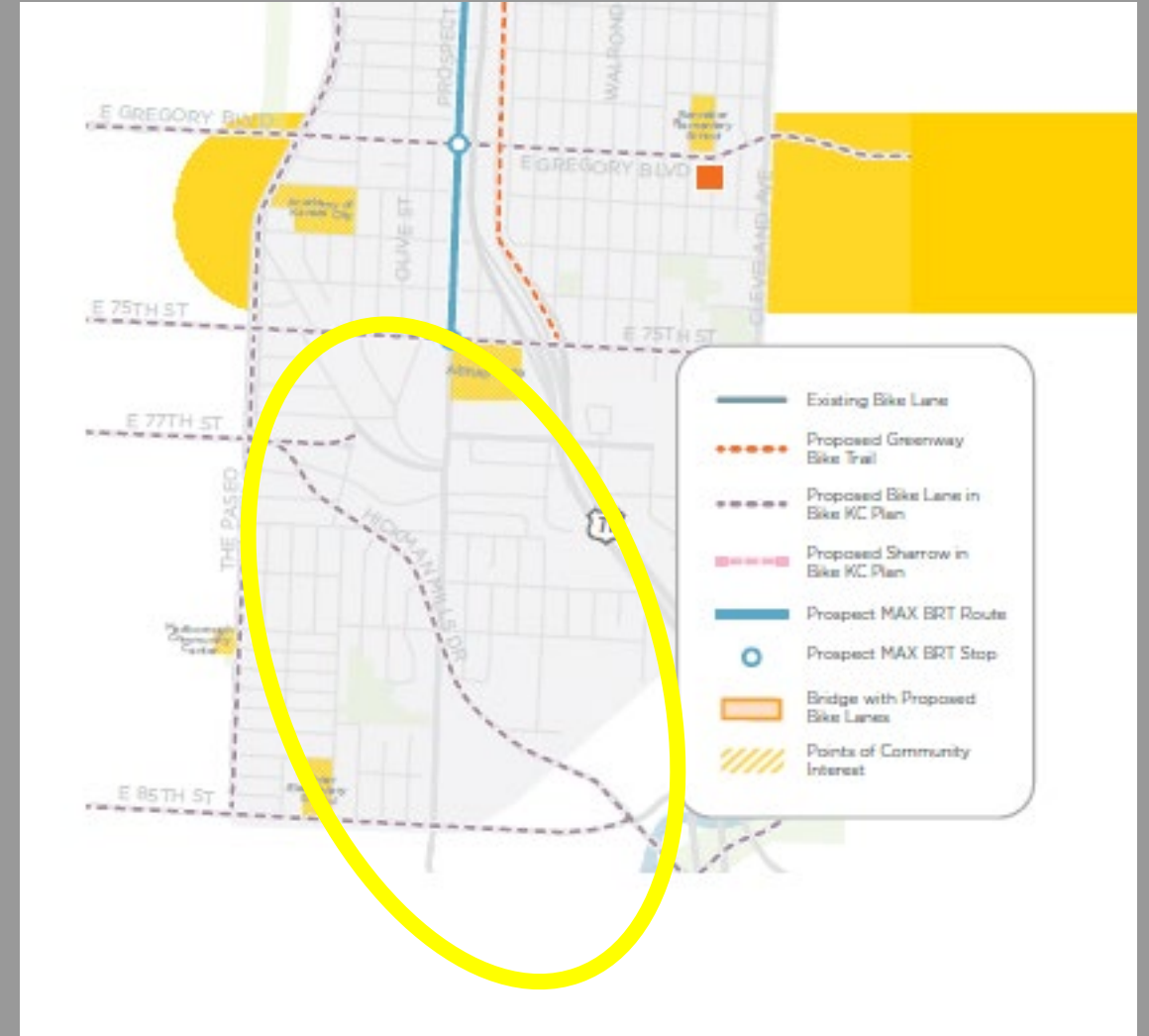
FIGURE 5.3 BIKE ROUTES AND TRAILS

Swope Connectivity Study, 2018

Page 64

“The Swope Area benefits from close proximity to a number of trails, open space, and parks. However, there are no on-street bicycle facilities or off-street trails connecting Swope Area residents to these amenities..”

+Connections in the Swope Area are intended to connect residential areas to nearby parks and open space, as well as transit stops and employment areas.”



– Questions?

Jason Waldron

- Transportation Director
- Jason.Waldron@kcmo.org



Bobby Evans

- Transportation Planner
- Bobby.Evans@kcmo.org



Multimodal Transportation Update: *3rd District*



3rd District Council Meeting • March 11, 2022

Agenda

- Overview & Goals
- Selection Criteria
- Review Corridors: Year One
- Review Corridors: Five Year Plan
- Community Engagement Plan
- Timeline and Next Steps
- What are we missing?



– Vision Zero Resolution (200019)

- **Primary guide for KCMO's Vision Zero initiative**
- **Goal is to eliminate traffic fatalities & serious injuries by 2030**
- **Places equity at the forefront**
- **Includes several key elements of emphasis:**
 - Action plan to engage residents;
 - Crash data & identification of high injury corridors and intersections;
 - Prioritized project list including no fewer than five projects for rapid implementation;
 - Detailed action plan to reduce speeds citywide;
 - Action plan to reduce distracted and impaired driving;
 - Framework for evaluation of outcomes.




Vision Zero: Year-One Plan


Rapid, low-cost, high-impact pilot projects

- 1. Intersection improvements:** 6+ pilot locations based on high crash and injury rates.
 - 9th & Broadway, Van Brunt & Independence, 31st & Prospect, 31st & Troost, 63rd & Prospect, 82nd Terrace & Troost, 30th & Myrtle, Missouri & Troost
- 2. Traffic signal upgrades:** 50 locations citywide to improve pedestrian safety (Lead Pedestrian Intervals).
- 3. Neighborhood traffic calming projects:** 50 locations on neighborhood streets.

– Bicycle Network Plan: Ordinance 210966



- **Consult with each City Councilmember to develop a plan that includes the following:**
 - **A five-year conceptual bicycle network**
 - **A one-year work plan that specifies bicycle lane design and schedule**
 - **Methodology for pre and post implementation data collection**
 - **Documentation of all community engagement related to implementation plan**
- **Educated and collect feedback from neighborhood associations 90 days before installation**



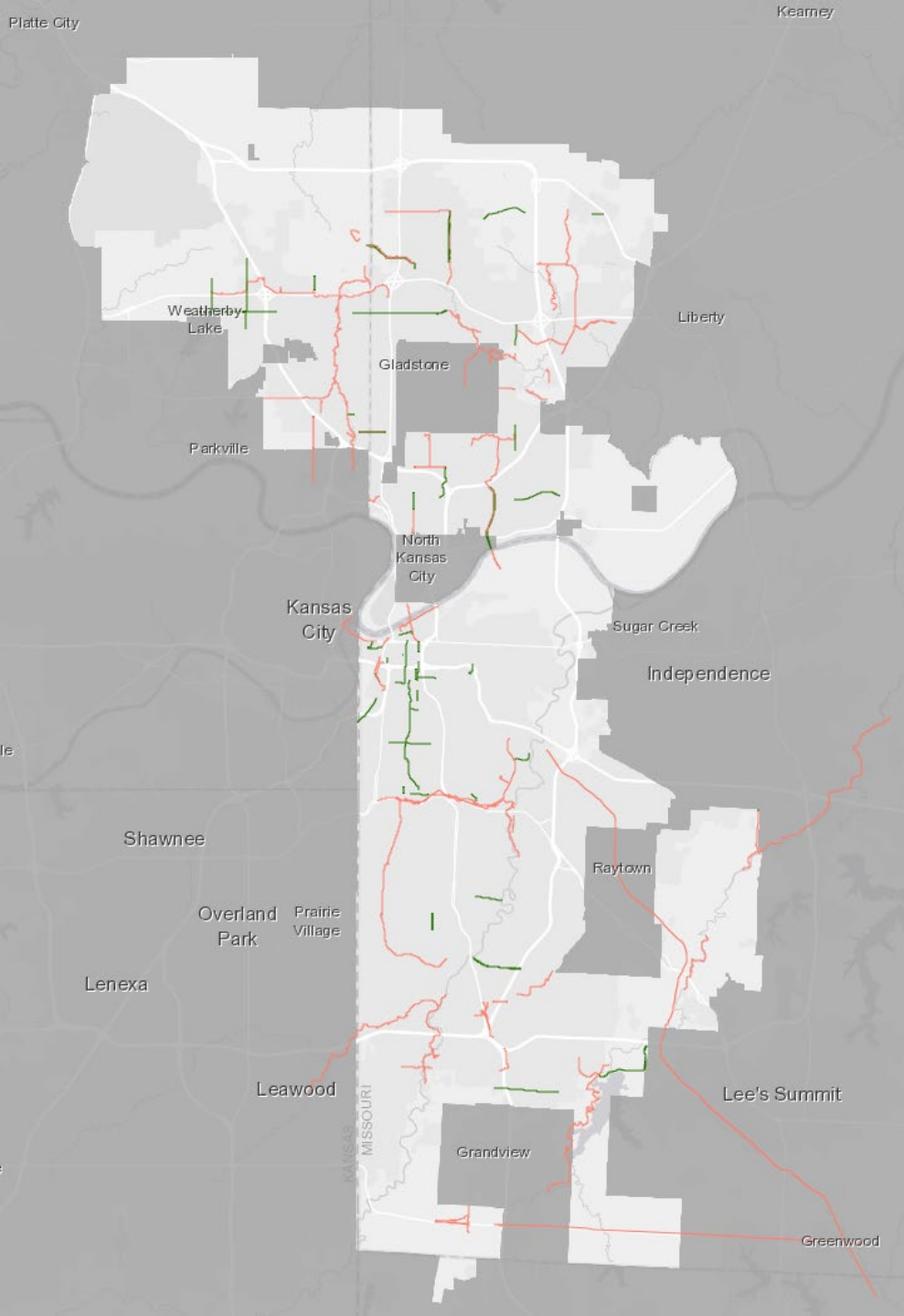
Legend

Existing Bike Facilities 2021

Off Street

On Street

Facility Type	Total Miles
Bicycle Boulevard	1.79
Bike Lane	43.27
Buffered Bike Lane	6.65
Protected Bike Lane	6.89
Shared Use Path	118.37
Grand Total	176.97



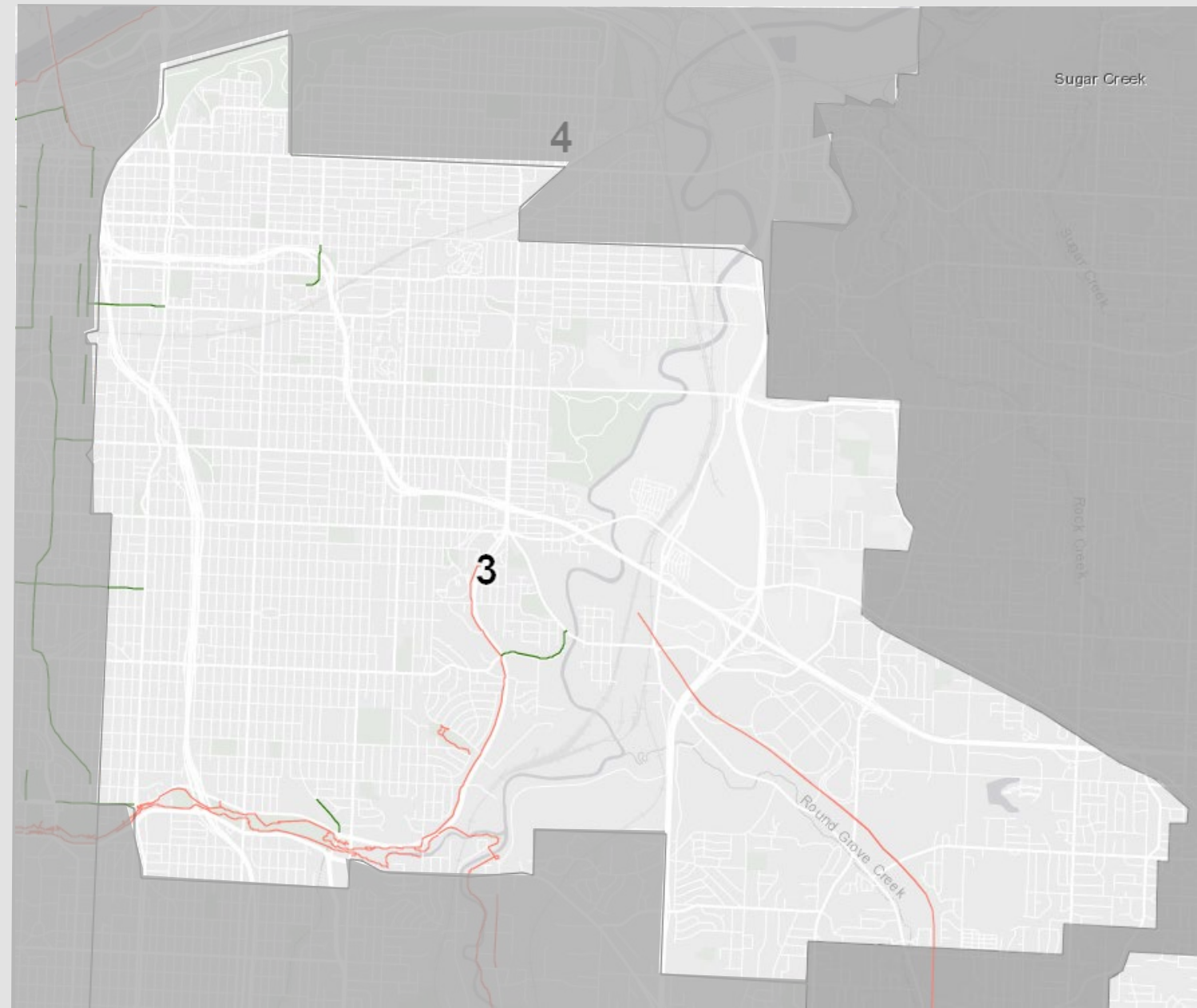


Legend

Existing Bike Facilities 2021

— Off Street

— On Street



FY21-22 Protected Bike Lanes – Completed

Facility Name	Miles	From	To
Gillham Rd	6.80	19th St	Brush Creek Blvd
27th St	0.53	Gillham Rd	Campbell
18th St	1.06	Charlotte St	Paseo Blvd
109th St	2.89	Raytown Rd	View High Dr
Total Miles	11.27		

FY22-23 Protected Bike Lane Project List

Facility Name	Miles	From	To	Year	District	Road Diet	HIN	Area Plan	Area Plan Recommendation	Connect To Existing	Connect To Proposed	Street Resurfacing ('21-'22)
Truman Rd	7.05	Holmes St	Benton Blvd	Year 1	3,4	Yes	Yes	GDAP/HOC/TP	YES. (p75)	Yes	Yes	Yes
Lexington Ave	2.07	Paseo Blvd	Bellefontaine Ave	Year 1	3,4	No	No	Truman Plaza	YES. (p39)	No	No	Yes
23rd St	5.20	I-70	Manchester Trfy	TBC	3	No	Yes	Truman Plaza	Yes (p39)	No	Yes	
22nd Street	4.16	Gillham Rd	I-70	TBC		Yes	No	GDAP/HOC	GDAP: Yes (p75)	Yes	Yes	
Longview Pkwy	2.12	107th St	Raytown Rd	Year 1	6	No	No	Hickman Mills	YES. (p75)	Yes	Yes	No
Raytown Rd	3.16	107th St	Grandview Border	Year 1	6	Yes	No	Hickman Mills Longview	YES. (p75)	Yes	Yes	No
Hickman Mills/Prospect	2.41	77th St	85th St	Year 1	5	Yes	No	Swope	YES. (p55)	Yes	Yes	Yes
American Royal Blvd	1.00	Av Cesar Chavez	State Line Rd	Year 1	4	No	No	Greater Downtown	YES. (p75)	No	No	No
19th Str	0.57	Oak St	18th St via Holmes Rd	Year 1	4	No	No	Greater Downtown HeartofCity	NO. (p75) 18th St	Yes	Yes	Yes
Oak St	1.30	19th St	12th St	Year 1	4	Yes	No	Greater Downtown	NO	Yes	Yes	No
Gillham - TTT Connector	1.78	Harrison and Brush Creek Blvd	MLK and Brookside Blvd	Year 1	4	Yes	Yes	Midtown Plaza	YES. (p148)	Yes	Yes	No
Total Miles	31.27 Miles	Two Year Total		42.54 Miles								



Legend

Year One PBL Plan



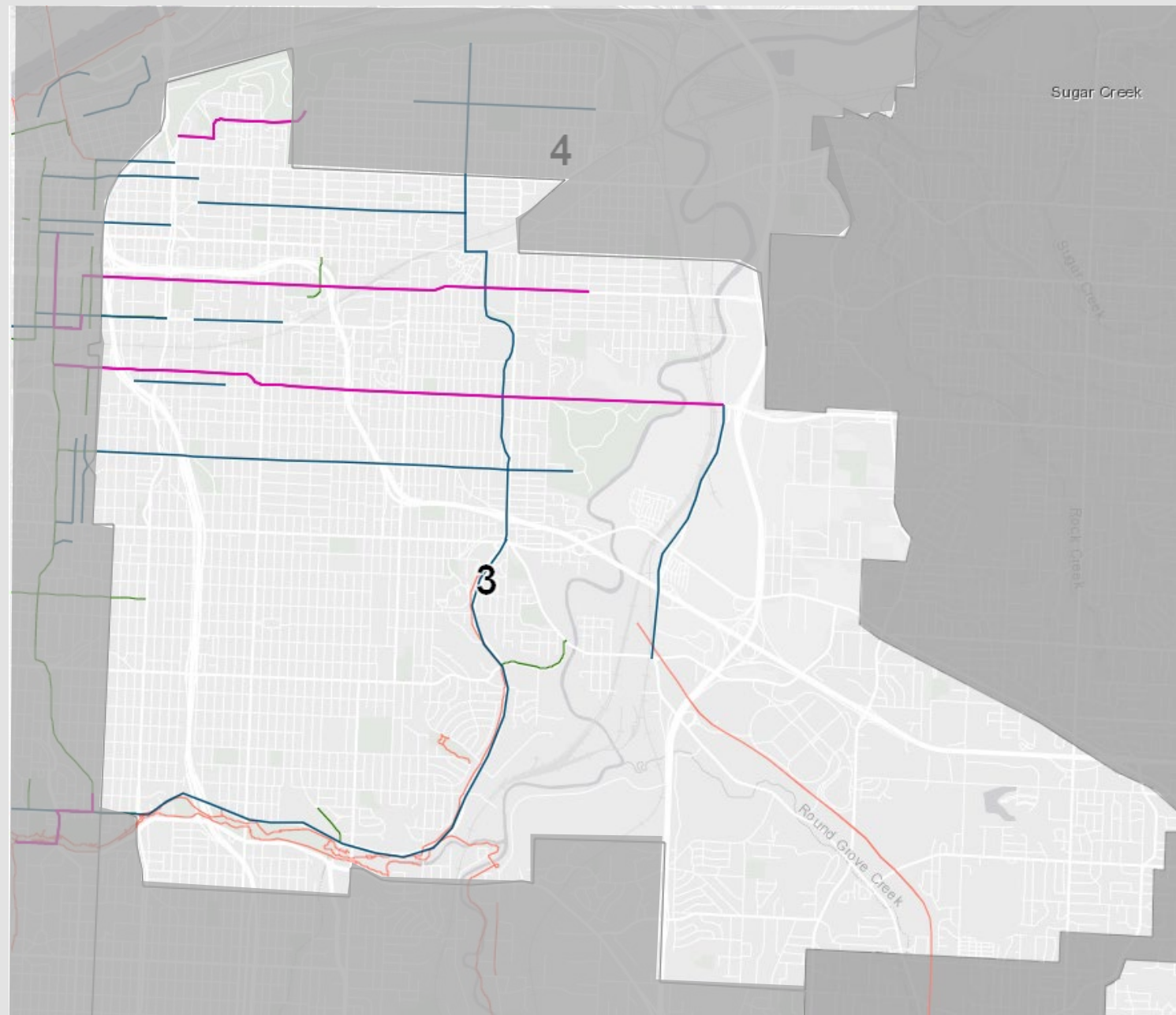
Five Year PBL Plan



Existing Bike Facilities 2021

Off Street

On Street



Years 2-5 Protected Bike Lane Project List – District 3

Facility Name	Miles	From	To	Year	District	Road Diet	HIN	Area Plan	Area Plan Recommendation	Connect To Existing	Connect To Proposed	Street Resurfacing ('21-'22)
Admiral Blvd	1.44	Charlotte St	Woodland	Year 2	3,4	No	No	Greater Downtown	Yes (p 75)	Yes	Yes	No
27th St	6.63	Campbell	Swope Park	Year 2	3,4	Yes	Yes	Greater Downtown/Heart of the City/Truman Plaza	Yes (p 75)	Yes	Yes	No
Emanuel Cleaver	11.16	Main St	31st St	Year 3	3,4	Yes	Yes	Midtown Plaza/Heart of the City	Yes	Yes	Yes	No
Manchester Trfy	3.73	E 23rd St	Stadium Dr	Year 3	3	Yes	No	Riverfront Industrial	Yes (p54)	Yes	Yes	No
18th	1.06	Charlotte St	Paseo	Year 3	3,4	No	No	Greater Downtown	Yes (p75)	Yes	Yes	No
Van Brunt	7.46	Gladstone	31st St	Year 4	3,4	Yes	Yes	Truman Plaza	Yes (p39)	No	Yes	No
Independence Ave	1.10	Charlotte St	Paseo	Year 4	3,4	Yes	No	Greater Downtown	Yes (p75)	Yes	No	Yes - Overlay, Charlotte to Troost
18th St	1.23	Woodland Ave	Benton Blvd	Year 5	3	No	No	Heart of the City	Yes (p54)	No	No	No
9th St	3.74	Woodland Ave	Van Brunt Blvd	Year 5	3	Yes	No	Truman Plaza	Yes (p39)	No	Yes	No
11th St	1.84	Grand Blvd	Paseo	Year 5	3,4	No	No	Greater Downtown	Yes (p75)	Yes	No	No


Community Engagement Plan

- Councilmember meetings
- Notification mailer to properties along the corridor and neighborhood groups
- Citywide PBL Implementation Public Meeting
- Direct stakeholder outreach



Timeline & Next Steps

- **March:** Finalize 5-year plan
- **March:** Meet with Councilmembers
- **Mid-March:** Send notification mailer with invite to virtual public meeting
- **Early April:** General public meeting
- **Mid-April:** Present Year-One implementation plan and Five-Year network to Council
- **Early Summer:** Construction starts



Questions?

Jason Waldron

Transportation Director

Jason.Waldron@kcmo.org

Bailey Waters

Chief Mobility Officer

Bailey.Waters@kcmo.org

Maggie Green

Media Relations Manager

Maggie.Green@kcmo.org

Bobby Evans

Transportation Planner

Bobby.Evans@kcmo.org



Bike Lane Update: 5th District



5th District Council Meeting • March 4, 2022

Agenda

- Overview & Goals
- Selection Criteria
- Review Corridors: Year One
- Review Corridors: Five Year Plan
- Community Engagement Plan
- Timeline and Next Steps
- What are we missing?



– Vision Zero Resolution (200019)

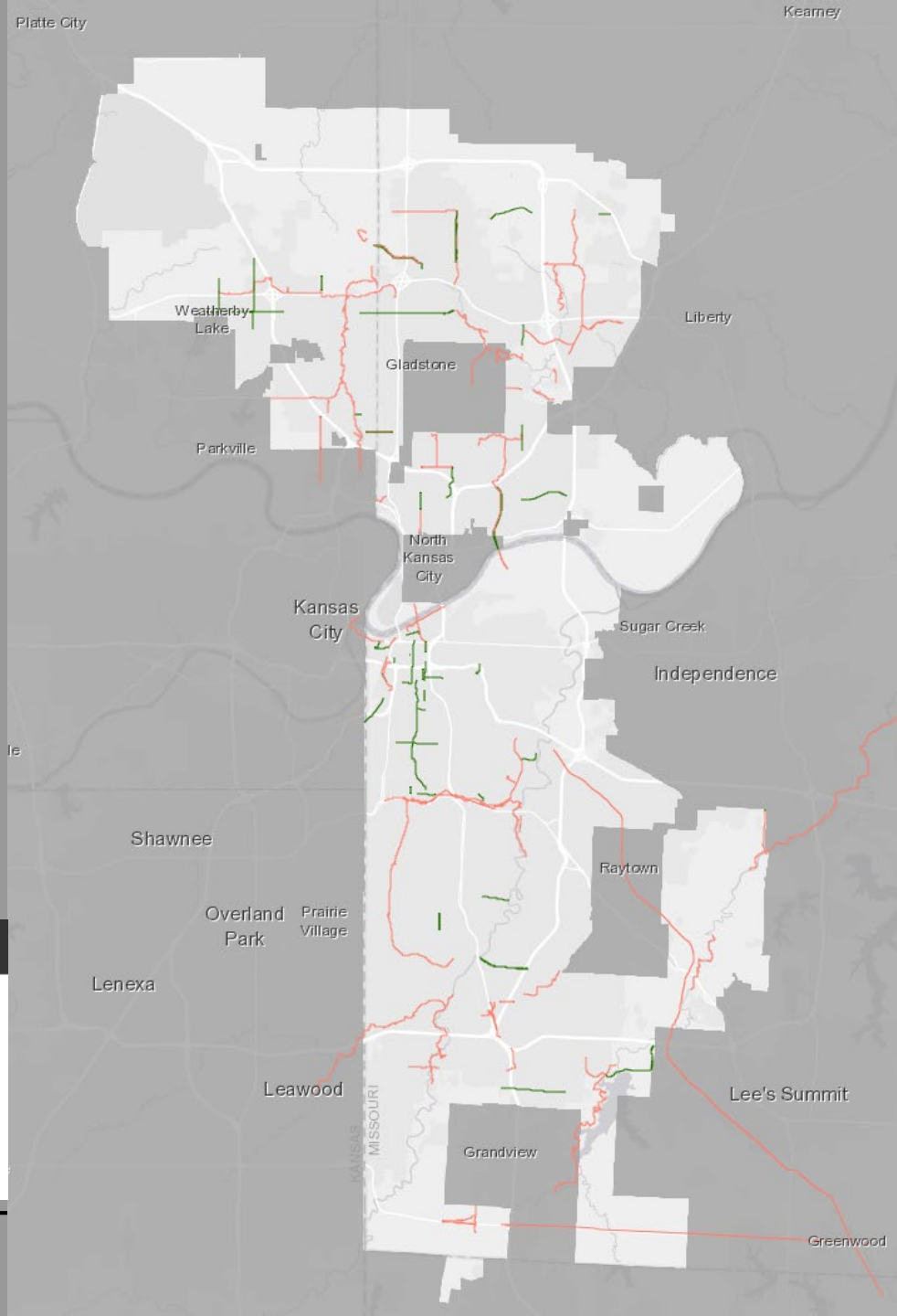
- Primary guide for KCMO's Vision Zero initiative
- Goal is to eliminate traffic fatalities & serious injuries by 2030
- Includes several key elements of emphasis:
 - Crash data & identification of high injury corridors and intersections;
 - Prioritized project list including no fewer than five projects for rapid implementation;
 - Detailed action plan to reduce speeds citywide;
 - Action plan to reduce distracted and impaired driving;
 - Action plan to engage residents;
 - Framework for evaluation of outcomes.
- Places equity at the forefront




Vision Zero: Year-One Plan


Rapid, low-cost, high-impact pilot projects


1. **Intersection improvements:** 6+ pilot locations based on high crash and injury rates.
 - 9th & Broadway, Van Brunt & Independence, 31st & Prospect, 31st & Troost, 63rd & Prospect, 82nd Terrace & Troost, 30th & Myrtle, Missouri & Troost
1. **Traffic signal upgrades:** 50 locations citywide to improve pedestrian safety (Lead Pedestrian Intervals).
2. **Protected bike lanes:** 30 miles of bike facilities over the next two years.
3. **Traffic calming projects:** 50 locations on neighborhood streets.

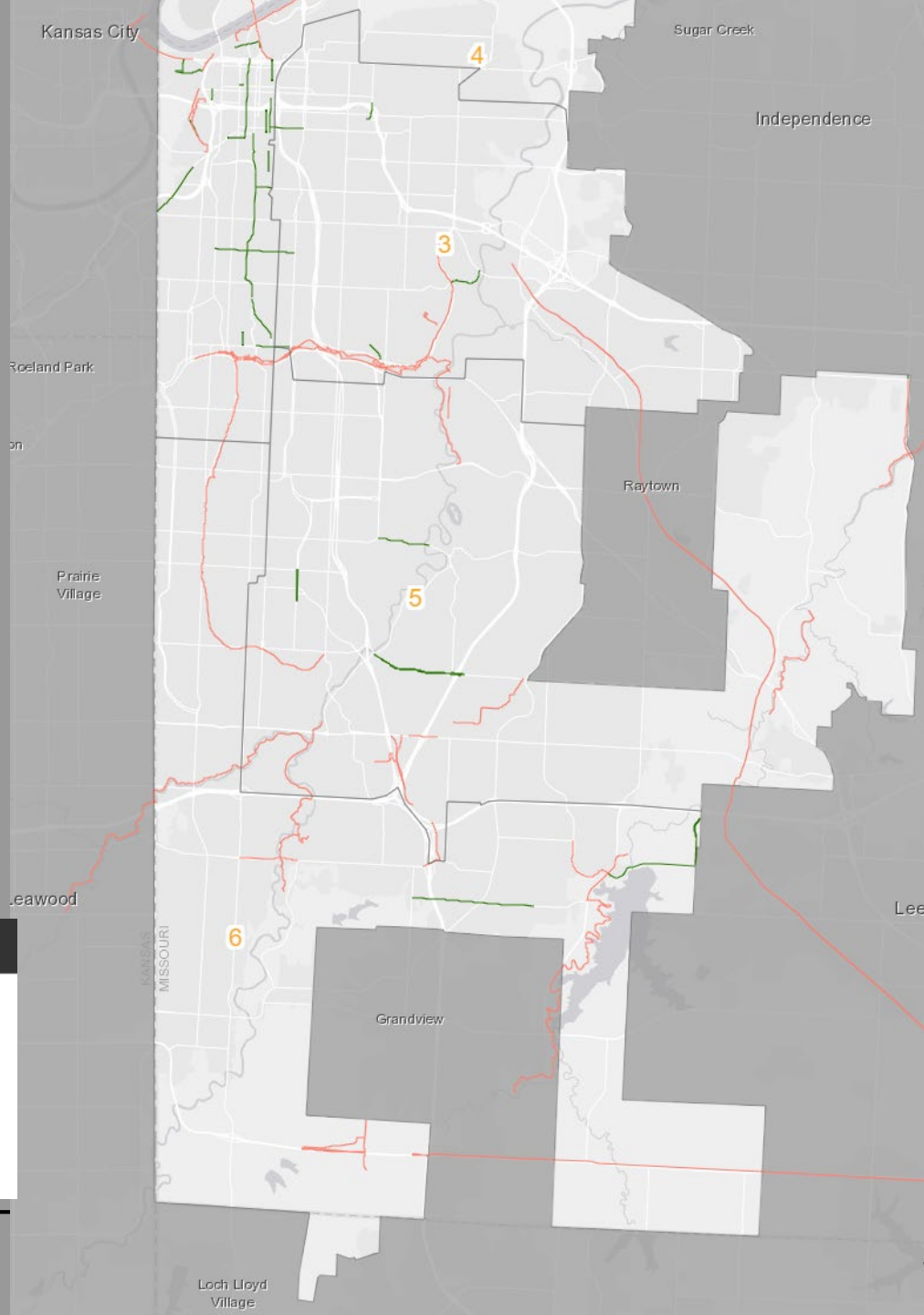



 **Legend**

Existing Bike Facilities 2021


 Off Street


 On Street

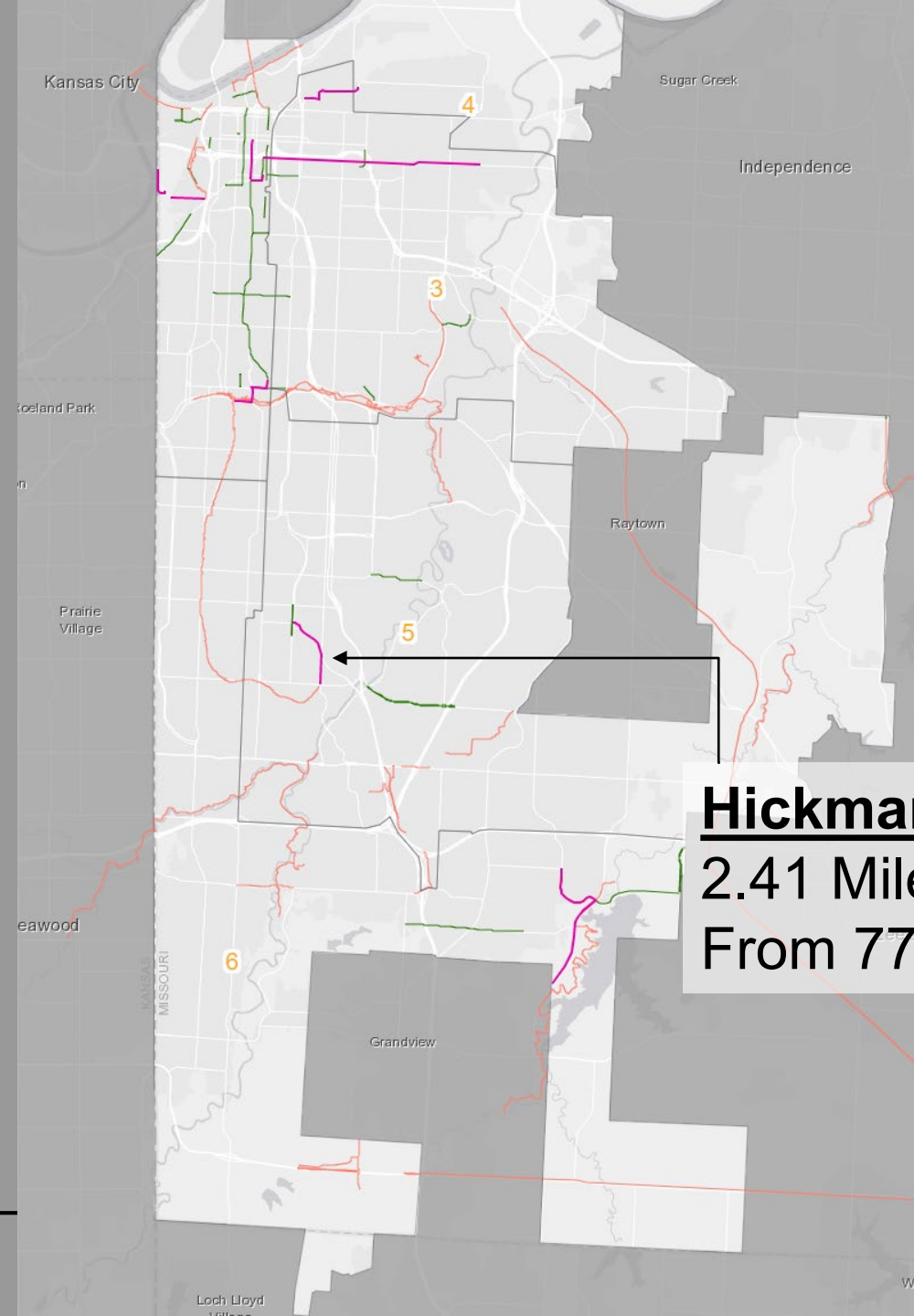


 **Legend**

Existing Bike Facilities 2021

 Off Street

 On Street



Legend

Year One PBL Plan

Existing Bike Facilities 2021

- Off Street
- On Street

Hickman Mills Dr/Prospect Ave
2.41 Miles
From 77th St to 85th St

FY21-22 Protected Bike Lanes – Completed

Facility Name	Miles	From	To
Gillham Rd	6.80	19th St	Brush Creek Blvd
27th St	0.53	Gillham Rd	Campbell
18th St	1.06	Charlotte St	Paseo Blvd
109th St	2.89	Raytown Rd	View High Dr
Total Miles	11.27		

FY22-23 Protected Bike Lane Project List

Facility Name	Miles	From	To	Year	District	Road Diet	HIN	Area Plan	Area Plan Recommendation	Connect To Existing	Connect To Proposed	Street Resurfacing ('21-'22)
Hickman Mills/Prospect	2.41	77th St	85th St	Year 1	5	Yes	No	Swope	YES. (p55)	Yes	Yes	Yes
Longview Pkwy	2.12	107th St	Raytown Rd	Year 1	6	No	No	Hickman Mills	YES. (p75)	Yes	Yes	No
Raytown Rd	3.16	107th St	Grandview Border	Year 1	6	Yes	No	Hickman Mills Longview	YES. (p75)	Yes	Yes	No
Truman Rd	7.05	Holmes St	Benton Blvd	Year 1	3,4	Yes	Yes	Greater Downtown Heart of the City Truman Plaza	YES. (p75)	Yes	Yes	Yes
American Royal Blvd	1.00	Av Cesar Chavez	State Line Rd	Year 1	4	No	No	Greater Downtown	YES. (p75)	No	No	No
19th Str	0.57	Oak St	18th St via Holmes Rd	Year 1	4	No	No	Greater Downtown HeartofCity	NO. (p75) 18th St	Yes	Yes	Yes
Lexington Ave	2.07	Paseo Blvd	Bellefontaine Ave	Year 1	3,4	No	No	Truman Plaza	YES. (p39)	No	No	Yes
Oak St	1.30	19th St	12th St	Year 1	4	Yes	No	Greater Downtown	NO	Yes	Yes	No
Gillham - TTT Connector	1.78	Harrison and Brush Creek Blvd	MLK and Brookside Blvd	Year 1	4	Yes	Yes	Midtown Plaza	YES. (p148)	Yes	Yes	No
Total Miles	21.46 Miles	Two Year Total		32.73 Miles								

Protected Bike Facilities

- Hickman Mills Dr
- Prospect Ave

Marlborough Community Coalition

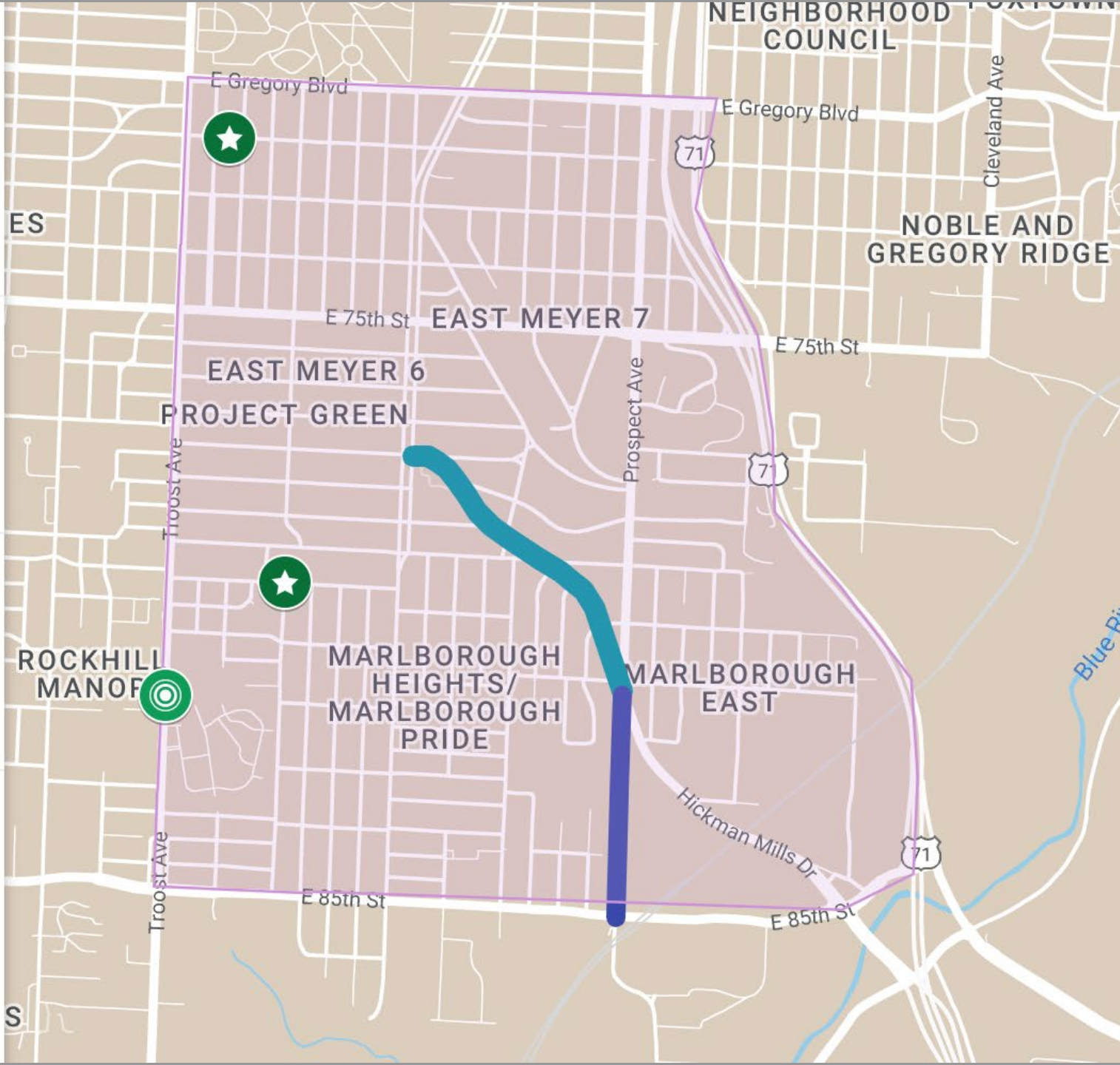
- Boundary

Vision Zero Intersection

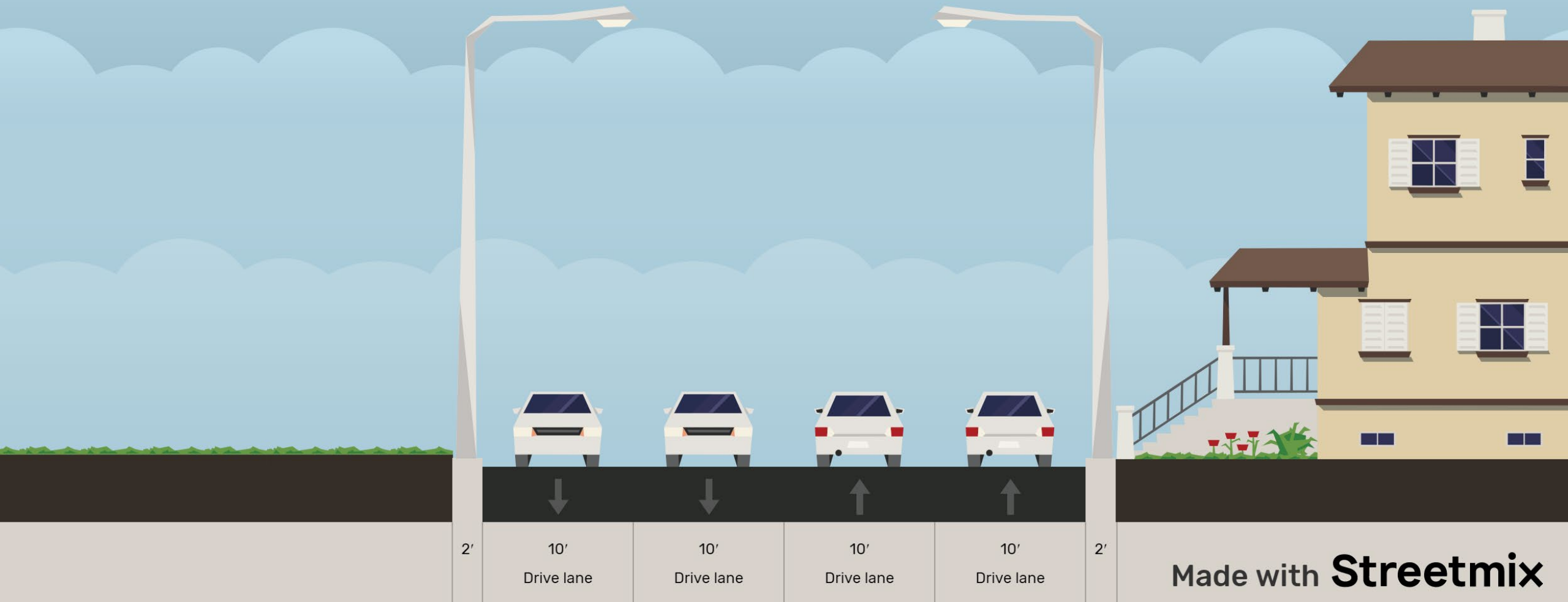
- 82nd Terr and Troost Ave

Neighborhood Traffic Calming

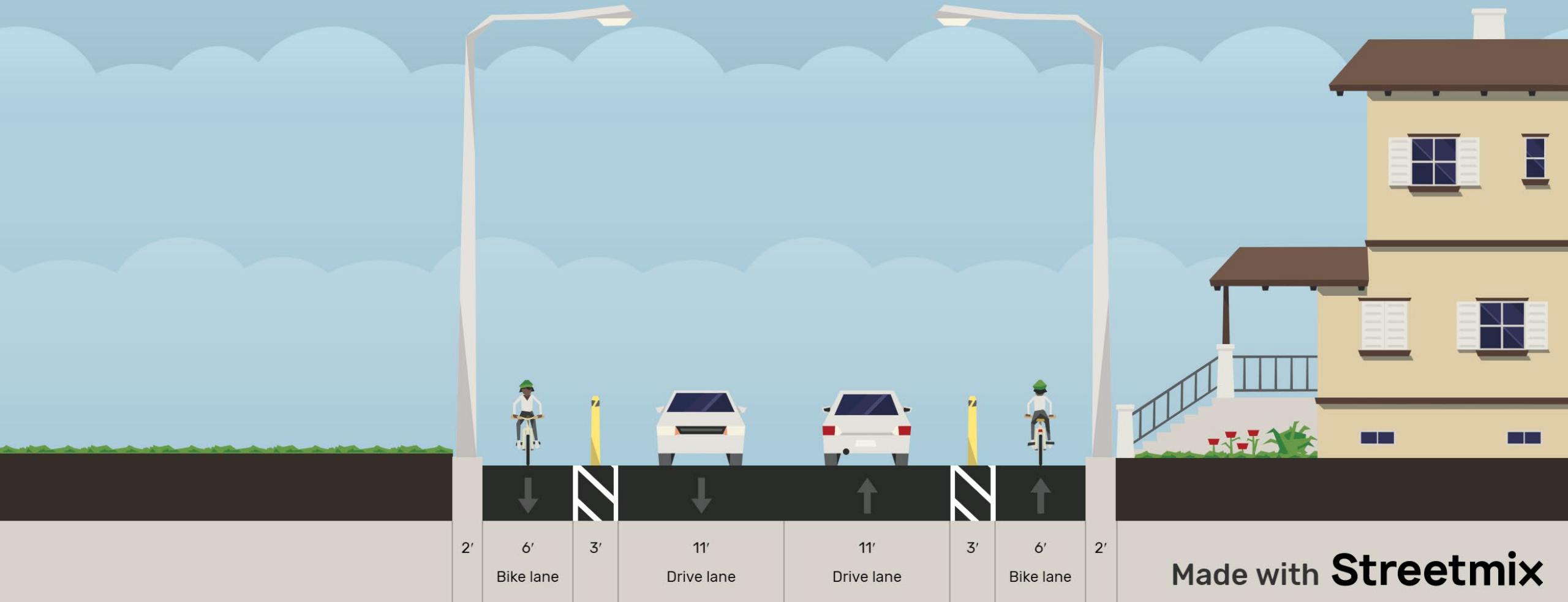
- 80th and Lydia
- 72nd/Forest Ave - Tracy Ave



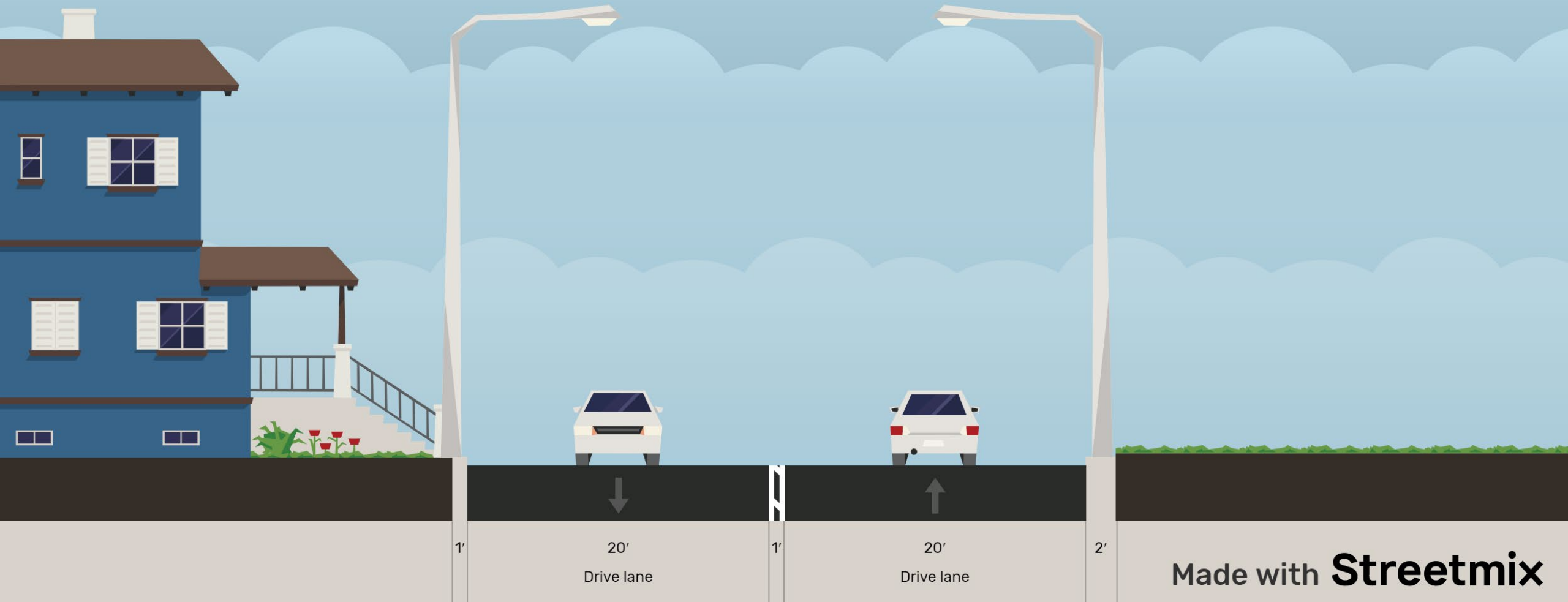
Hickman Mills Dr - Existing



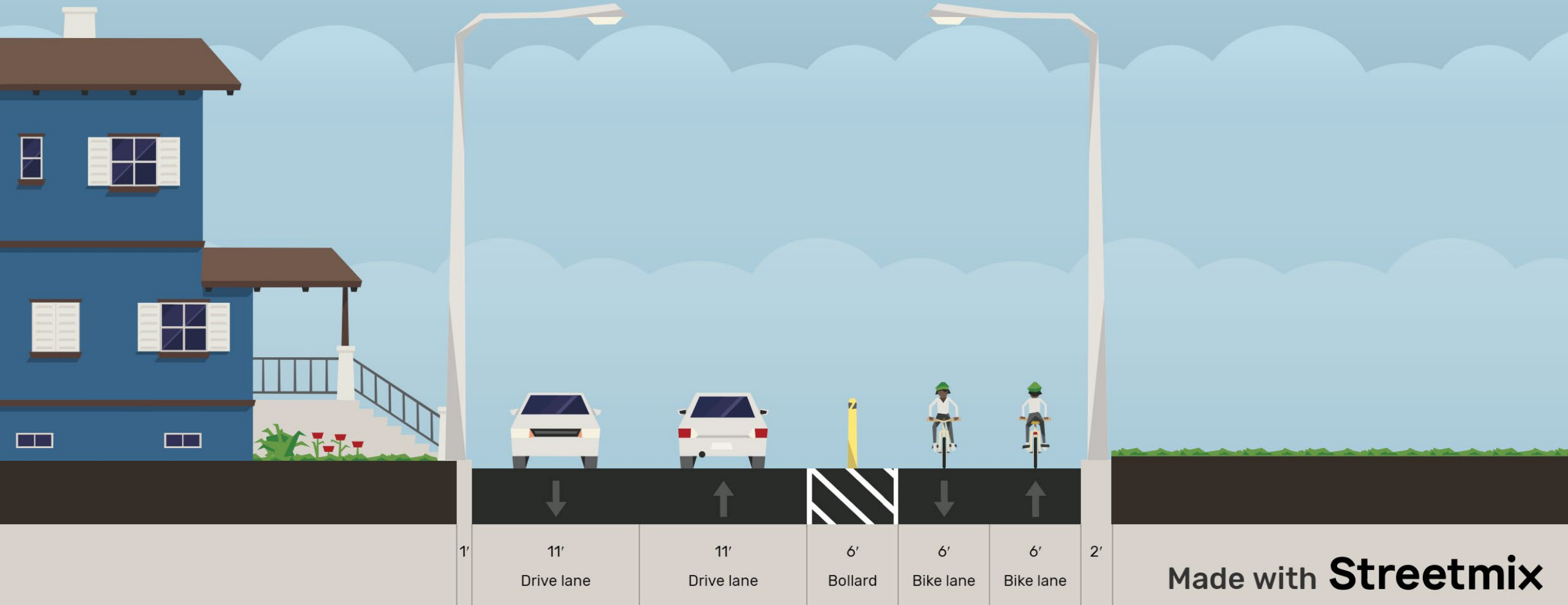
Hickman Mills Dr - Proposed



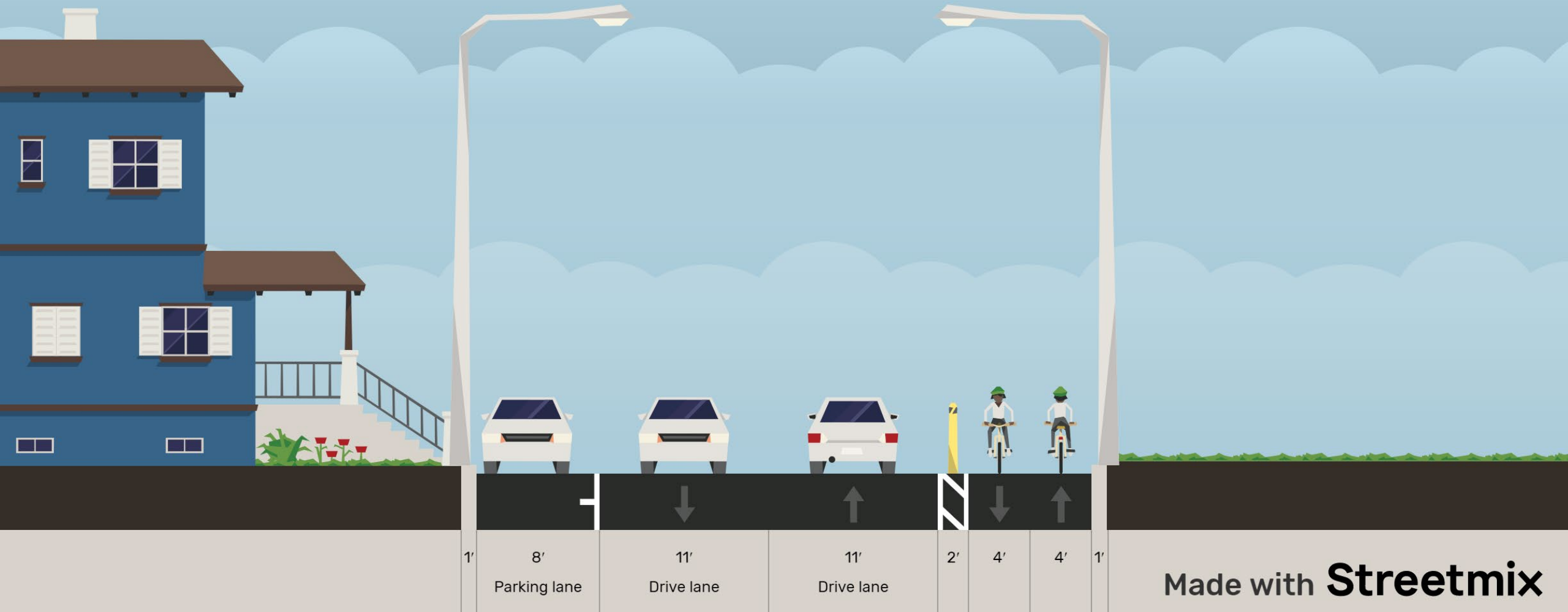
Prospect Ave - Existing



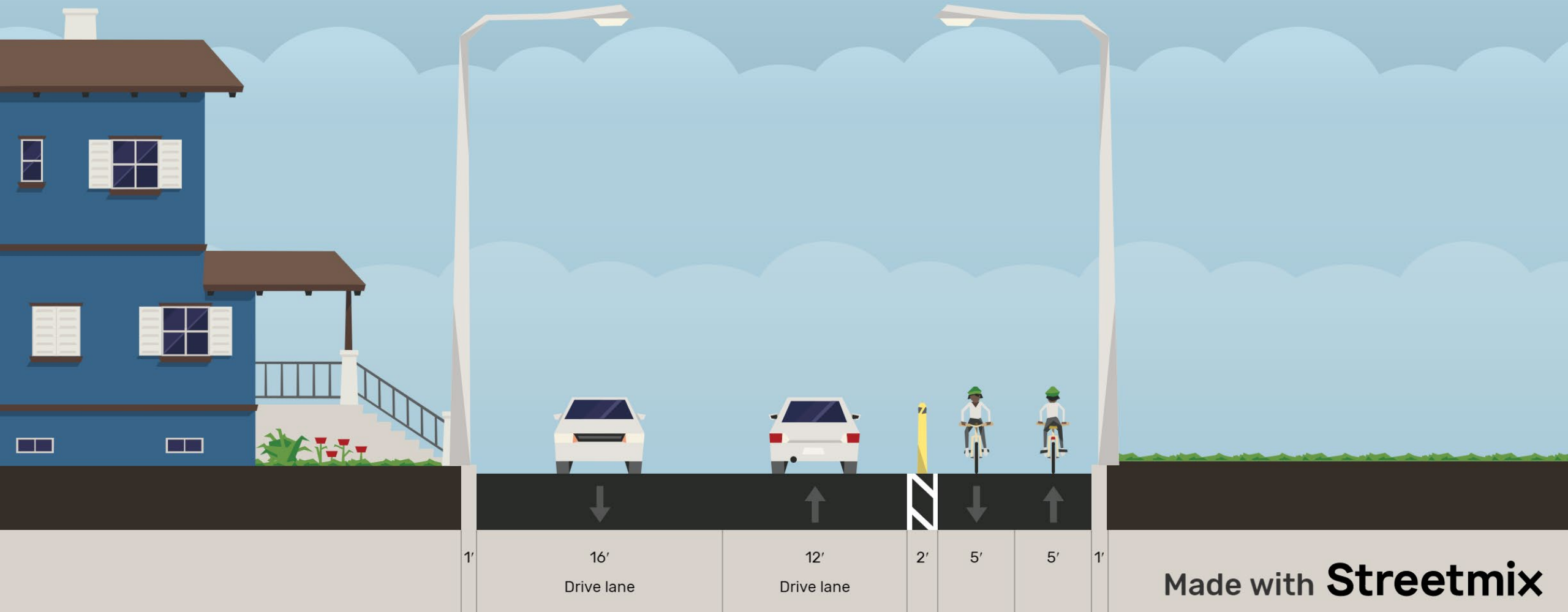
Prospect Ave - Proposed V1



Prospect Ave - Proposed v2



Prospect Ave - Proposed v3



Swope Area Plan, 2014

“The system should be comprised of a hierarchy of on-street and off-street trails and bike routes that are well-connected to area neighborhoods and activity centers and that serve both a recreational and transportation function.”

Hickman Mills Drive and Prospect Avenue

- “First Level Bike Route” (pg 55)
- Key Actions and Strategies – Bike Routes
 - Identify road diet candidates and coordinate with priority Bike Routes. (pg 54)

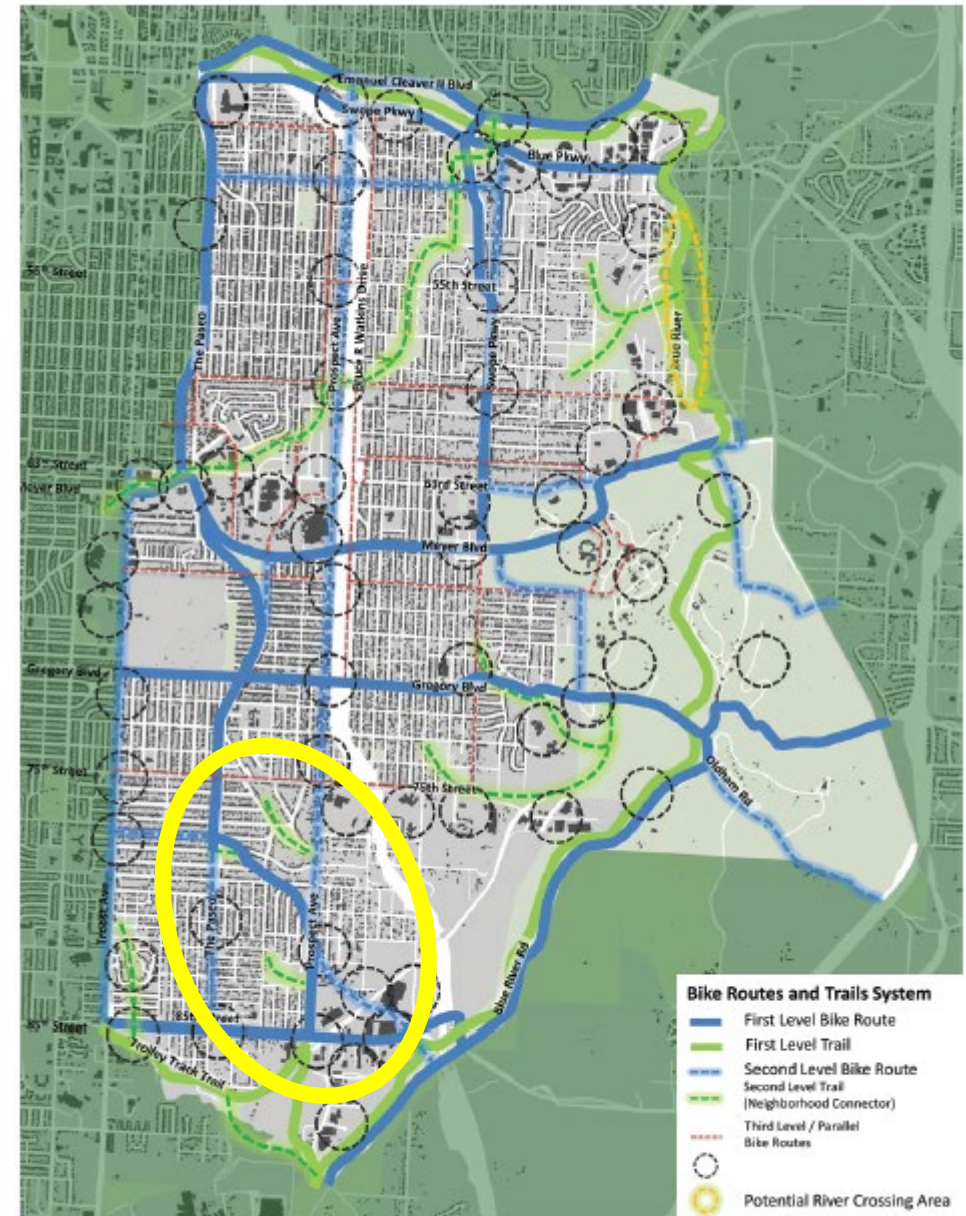


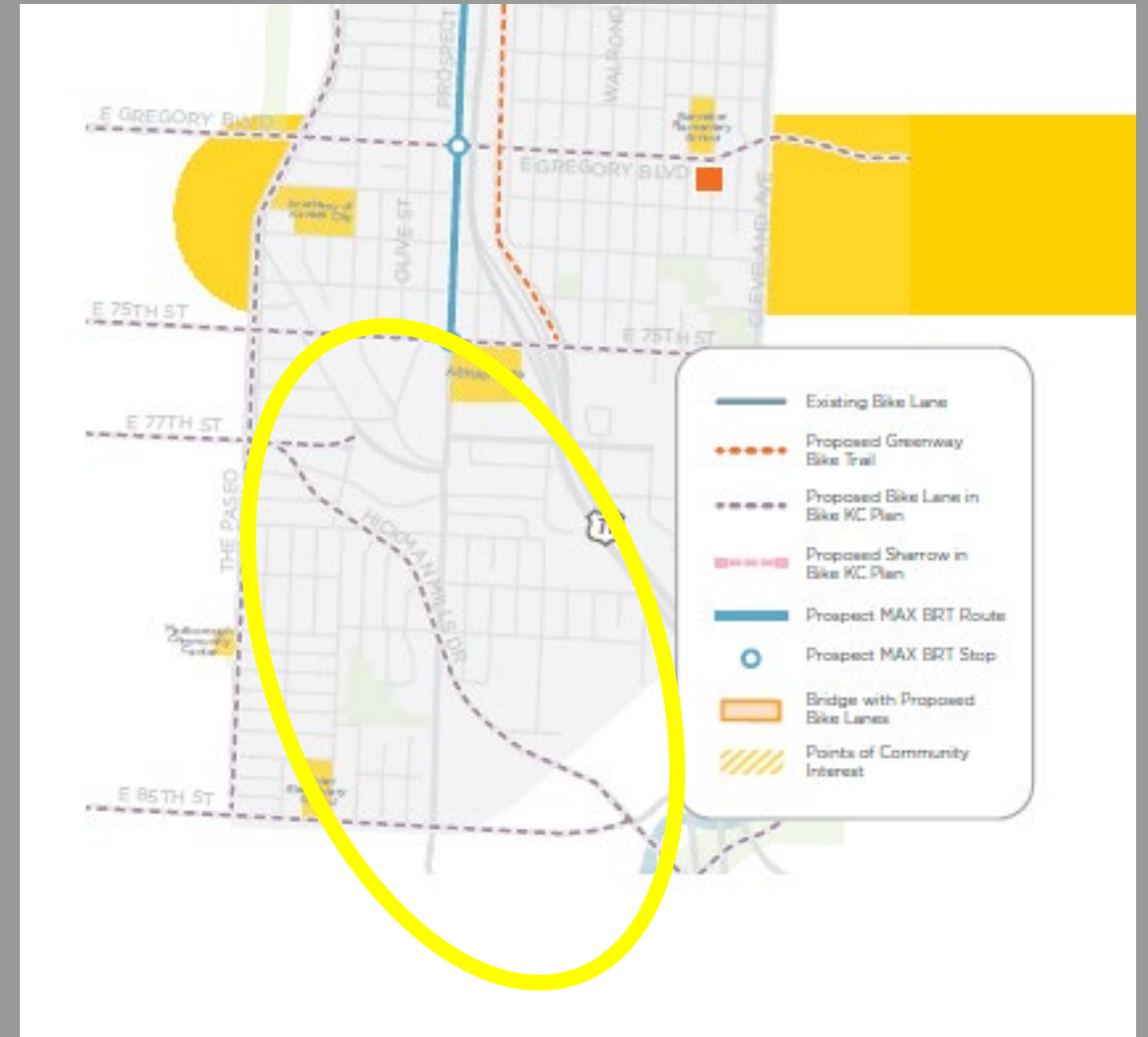
FIGURE 5.3 BIKE ROUTES AND TRAILS


Swope Connectivity Study, 2018

Page 64


“The Swope Area benefits from close proximity to a number of trails, open space, and parks. However, there are no on-street bicycle facilities or off-street trails connecting Swope Area residents to these amenities..”

+Connections in the Swope Area are intended to connect residential areas to nearby parks and open space, as well as transit stops and employment areas.”




 **Legend**


Year One PBL Plan




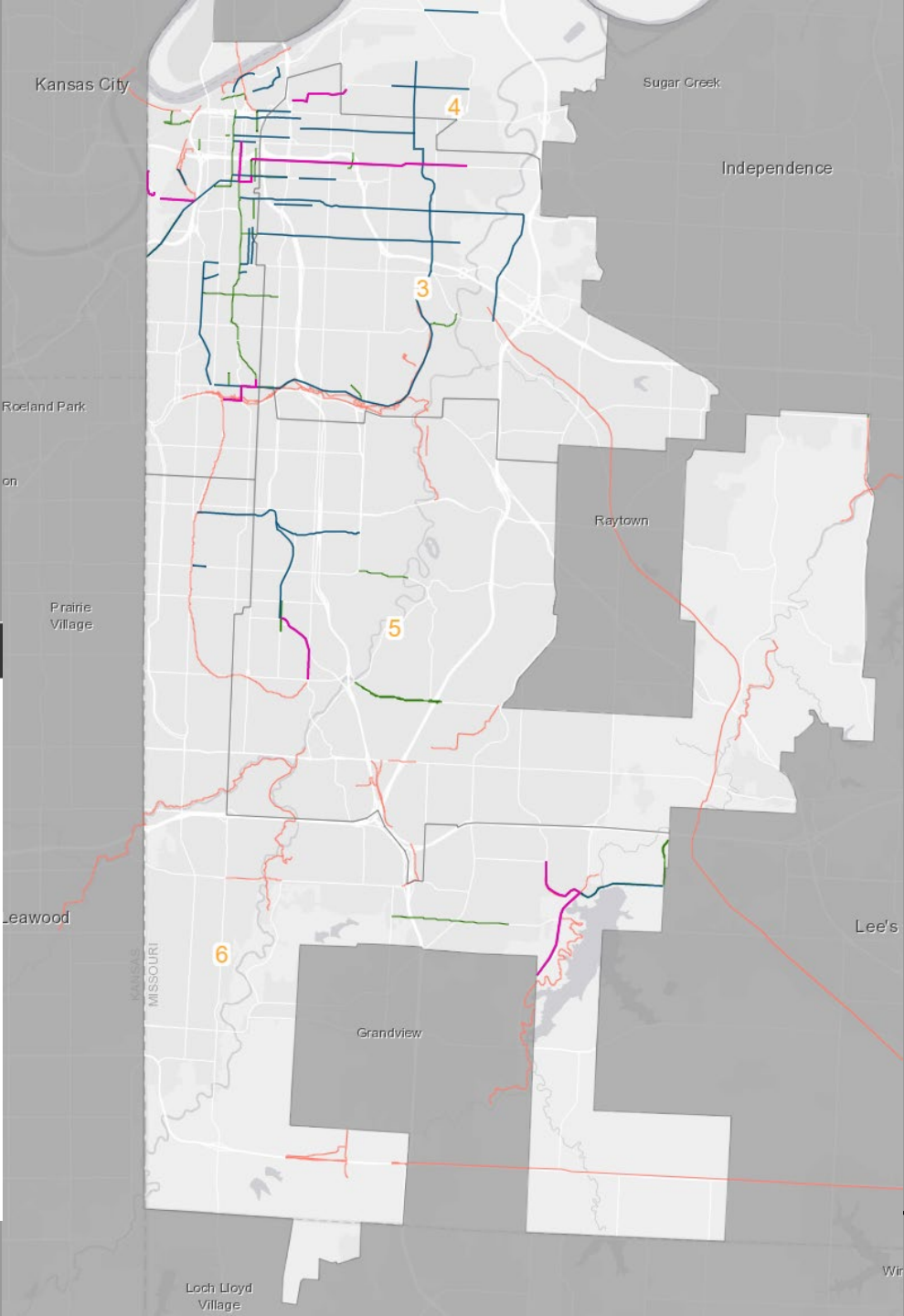
Five Year PBL Plan



Existing Bike Facilities 2021

 Off Street

 On Street



Years 2-5 Protected Bike Lane Project List

2021-2022

Facility Name	Miles	From	To	Year	District	Road Diet	HIN	Area Plan	Area Plan Recommendation	Connect To Existing	Connect To Proposed	Street Resurfacing
E Meyer Blvd	2.94	Paseo	Swope Park	Year 2	5	Yes	Yes	Swope	Yes (p55)	No	Yes	No
E Meyer Blvd	2.59	Trolley Track Trail	Paseo Blvd	Year 2	5,6	Yes	Yes	Swope	Yes (p55)	Yes	Yes	No
Paseo	3.77	E Meyer Blvd	E 77th St	Year 3	5	Yes	No	Swope	Yes (p55)	No	Yes	No
Av Cesar Chavez	1.13	Allen St	Jefferson St	Year 2	4	No	No	Greater Downtown	Yes (p 75)	Yes	Yes	No
Admiral Blvd	1.44	Charlotte St	Woodland	Year 2	3,4	No	No	Greater Downtown	Yes (p 75)	Yes	Yes	No
27th St	6.63	Campbell	Swope Park	Year 2	3,4	Yes	Yes	Greater Downtown/Heart of the City/Truman Plaza	Yes (p 75)	Yes	Yes	No
12 th	0.75	Grand St	Paseo	Year 2	4	No	No	Greater Downtown	Yes (p 75)	Yes	Yes	No
Emanuel Cleaver	11.16	Main St	31st St	Year 3	3,4	Yes	Yes	Midtown Plaza/Heart of the City	Yes	Yes	Yes	No
22nd St	4.16	Gillham Rd	23rd St	Year 3		Yes	No	Greater Downtown/Heart of the City	Yes (p75)	Yes	Yes	No
Manchester Trfy	3.73	E 23rd St	Stadium Dr	Year 3	3	Yes	No	Riverfront Industrial	Yes (p54)	Yes	Yes	No
Holmes	1.18	26th St	31st St	Year 3	4	No	No	Greater Downtown	Yes (p75)	Yes	Yes	No
Linwood	0.53	Broadway Blvd	Main St	Year 3	4	Yes	Yes	Midtown Plaza	Yes (p 148)	No	Yes	No
31st	0.50	Broadway Blvd	Main St	Year 3	4	Yes	Yes	Midtown Plaza/Greater Downtown	Yes	No	Yes	No
Charlotte	1.25	26th St	31st St	Year 3	4	No	No	Greater Downtown	Yes (p75)	Yes	Yes	No
Broadway	4.11	31st St	47th St	Year 3	4	Yes	Yes	Midtown Plaza	NA	Yes	Yes	Yes - Overlay, 31st to Westport Rd
31 st	0.25	Gillham Plz	Holmes St	Year 3	4	Yes	Yes	MPAP/Greater Dwntn	Yes	Yes	Yes	No
19 th	0.89	Baltimore Ave	Cherry St	Year 3	4	Yes	No	Greater Downtown	Yes (p75)	Yes	Yes	Yes - Overlay, Oak to Cherry
18 th	1.06	Charlotte St	Paseo	Year 3	3,4	No	No	Greater Downtown	Yes (p75)	Yes	Yes	No
NE Vivion Rd	9.20	Gladstone71 hwy	City Limit/I-35	Year 4	1,4	Yes	Yes	Briarcliff Winwood	NE Vivion: Yes (pg 73)	Yes	Yes	No
West Pennway	0.59	17th St	20th St	Year 4	4	No	No	Greater Downtown	Yes (p75)	Yes	No	No
NE Parvin Rd	3.94	Davidson Rd	N Jackson Rd	Year 4	1,4	No	No	Briarcliff Winwood	NE Parvin: Yes (pg 73)	Yes	No	No
N Brighton Ave	2.85	NE Vivion Rd	NE Parvin Rd	Year 4	1	Yes	No	Briarcliff Winwood	NE Brighton: Yes (pg 73)	Yes	Yes	No
Van Brunt	7.46	Gladstone	31st St	Year 4	3,4	Yes	Yes	Truman Plaza	Yes (p39)	No	Yes	No
Independence Ave	1.10	Charlotte St	Paseo	Year 4	3,4	Yes	No	Greater Downtown	Yes (p75)	Yes	No	Yes - Overlay, Charlotte to Troost
23rd St	1.27	71 Hwy	Brooklyn Ave	Year 4	3	No	No	Greater Downtown/Heart of the City	Yes (p75)	No	No	No
23rd St	5.20	I-70	Manchester Trfy	Year 4	3	No	Yes	Truman Plaza	Yes (p39)	No	Yes	No
SW Boulevard	3.44	31st St	Baltimore Ave	Year 5	4	Yes	No	Greater Downtown	Yes (p75)	Yes	Yes	No
Linwood	0.27	Gillham Plx	Holmes St	Year 5	4	Yes	Yes	Midtown Plaza	Yes (p 148)	Yes	No	No
Gregory	0.45	Brookside Rd	Main St	Year 5	6	No	No	Country Club Waldo	Maybe	Yes	No	No
18th St	1.23	Woodland Ave	Benton Blvd	Year 5	3	No	No	Heart of the City	Yes (p54)	No	No	No
Grand Blvd Bridge	1.06	2nd St	Riverfront Dr	Year 5	4	No	No	Greater Downtown	Yes (p75)	Yes	No	No
9th St	3.74	Woodland Ave	Van Brunt Blvd	Year 5	3	Yes	No	Truman Plaza	Yes (p39)	No	Yes	No
Admiral Blvd	0.75	Grand Blvd	Woodland Ave	Year 5	4	No	No	Greater Downtown	Yes (p 75)	Yes	Yes	No
Front St	1.79	NE Chouteau Trfy	Universal Ave	Year 5	4	No	Yes	Riverfront Industrial	Yes (p54)	No	No	No
3rd St/Industrial Trfy	1.44	Charlotte St	Berkley Pkwy	Year 5	4	No	No	Greater Downtown	Yes (p75)	Yes	No	No
N Green Hills Rd	0.84	NW 78th St	NW Platte Brooke Dr	Year 5	2	No	No	Line Creek Valley	NA	No	No	No
St. John Ave	2.53	N Jackson St	Belmont Blvd	Year 5	4	No	No	Truman Plaza	Yes (p39)	No	Yes	No
NE Parvin Rd	3.14	N Brighton	435	Year 5	1	Yes	No	Briarcliff Winwood	Yes (pg 73)	No	Yes	No
NW Vivion Rd	1.05	County Line	169	Year 5	4	No	No	Briarcliff Winwood	Yes (pg 73)	Unclear	No	No
18th	0.76	Grand Blvd	Charlotte St	Year 5	4	Yes	No	Greater Downtown	Yes (p75)	Yes	Yes	No
11th St	1.84	Grand Blvd	Paseo	Year 5	3,4	No	No	Greater Downtown	Yes (p75)	Yes	No	No
109th St	2.88	Raytown Rd	View High Dr	Year 5	6	Yes	No	Longview	Yes	Yes	Yes	No

— Vision Zero – Protected Bike Lanes

- Year one corridors

— Vision Zero – Protected Bike Lanes

- Five year corridors

Community Engagement Plan

- Councilmember meetings
- Notification mailer to properties along the corridor and neighborhood groups
- General, citywide PBL Implementation Public Meeting
- Direct stakeholder outreach



Timeline & Next Steps

- **March:** Finalize 5-year plan
- **March:** Meet with councilmembers
- **Mid-March:** Send notification mailer with invite to virtual public meeting
- **Early April:** General public meeting
- **Mid-April:** Present Year-One implementation plan and Five-Year network to Council
- **Early Summer:** Construction starts



– Questions?

Uday Manepalli

- Sidewalk Program Manager
- Uday.Manepalli@kcmo.org



Maggie Green

- Media Relations Manager
- Maggie.Green@kcmo.org



Bike Lane Update: 2nd District



2nd District Council Meeting • March 7, 2022

Agenda

- Overview & Goals
- Selection Criteria
- Review Corridors: Year One
- Review Corridors: Five Year Plan
- Community Engagement Plan
- Timeline and Next Steps
- What are we missing?



– Vision Zero Resolution (200019)

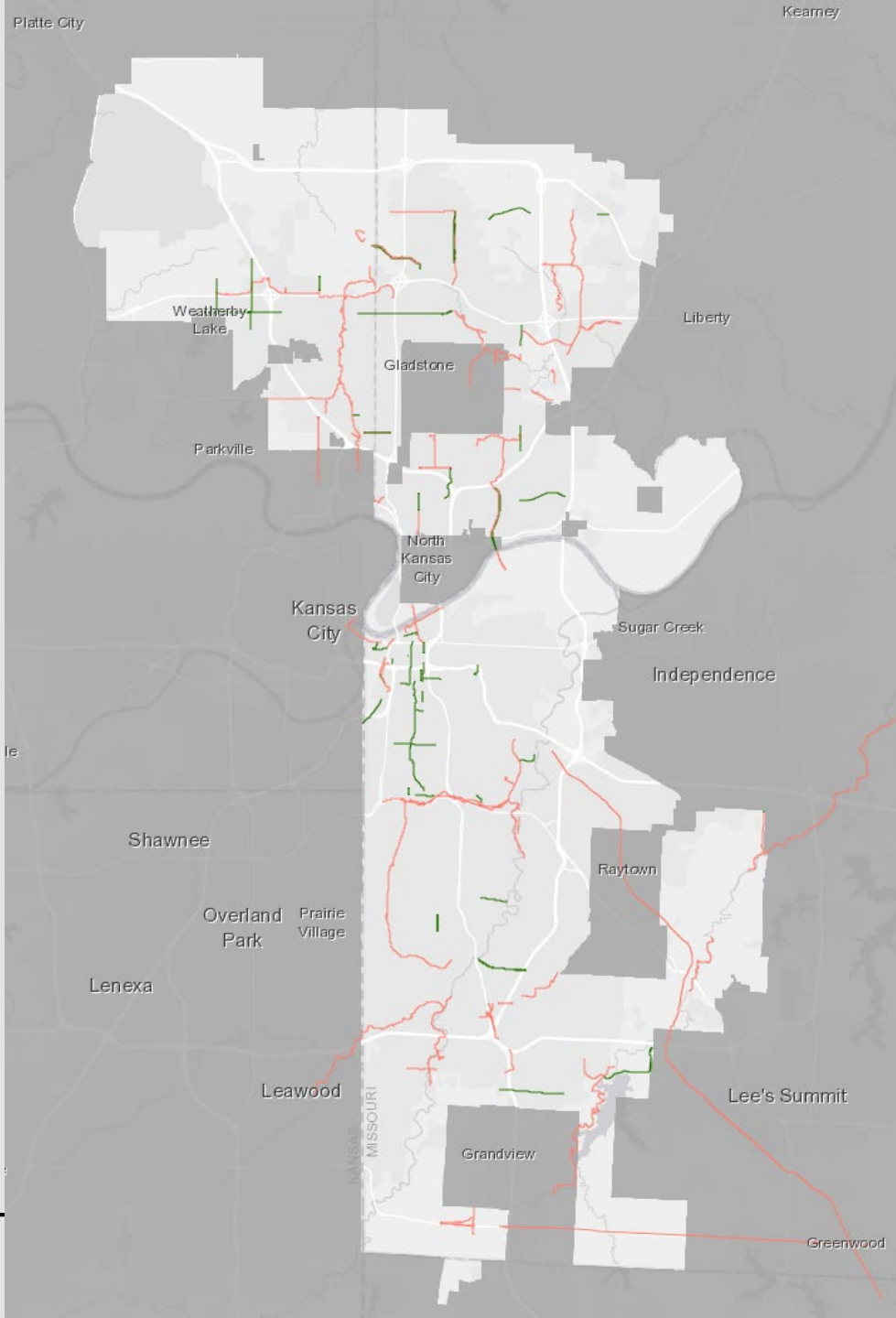
- Primary guide for KCMO's Vision Zero initiative
- Goal is to eliminate traffic fatalities & serious injuries by 2030
- Includes several key elements of emphasis:
 - Crash data & identification of high injury corridors and intersections;
 - Prioritized project list including no fewer than five projects for rapid implementation;
 - Detailed action plan to reduce speeds citywide;
 - Action plan to reduce distracted and impaired driving;
 - Action plan to engage residents;
 - Framework for evaluation of outcomes.
- Places equity at the forefront



Vision Zero: Year-One Plan

Rapid, low-cost, high-impact pilot projects

1. **Intersection improvements:** 6+ pilot locations based on high crash and injury rates.
 - 9th & Broadway, Van Brunt & Independence, 31st & Prospect, 31st & Troost, 63rd & Prospect, 82nd Terrace & Troost, 30th & Myrtle, Missouri & Troost
 1. **Traffic signal upgrades:** 50 locations citywide to improve pedestrian safety (Lead Pedestrian Intervals).
 2. **Protected bike lanes:** 30 miles of bike facilities over the next two years.
 3. **Neighborhood traffic calming projects:** 50 locations on neighborhood streets.
-



Legend

Existing Bike Facilities 2021

— Off Street

— On Street

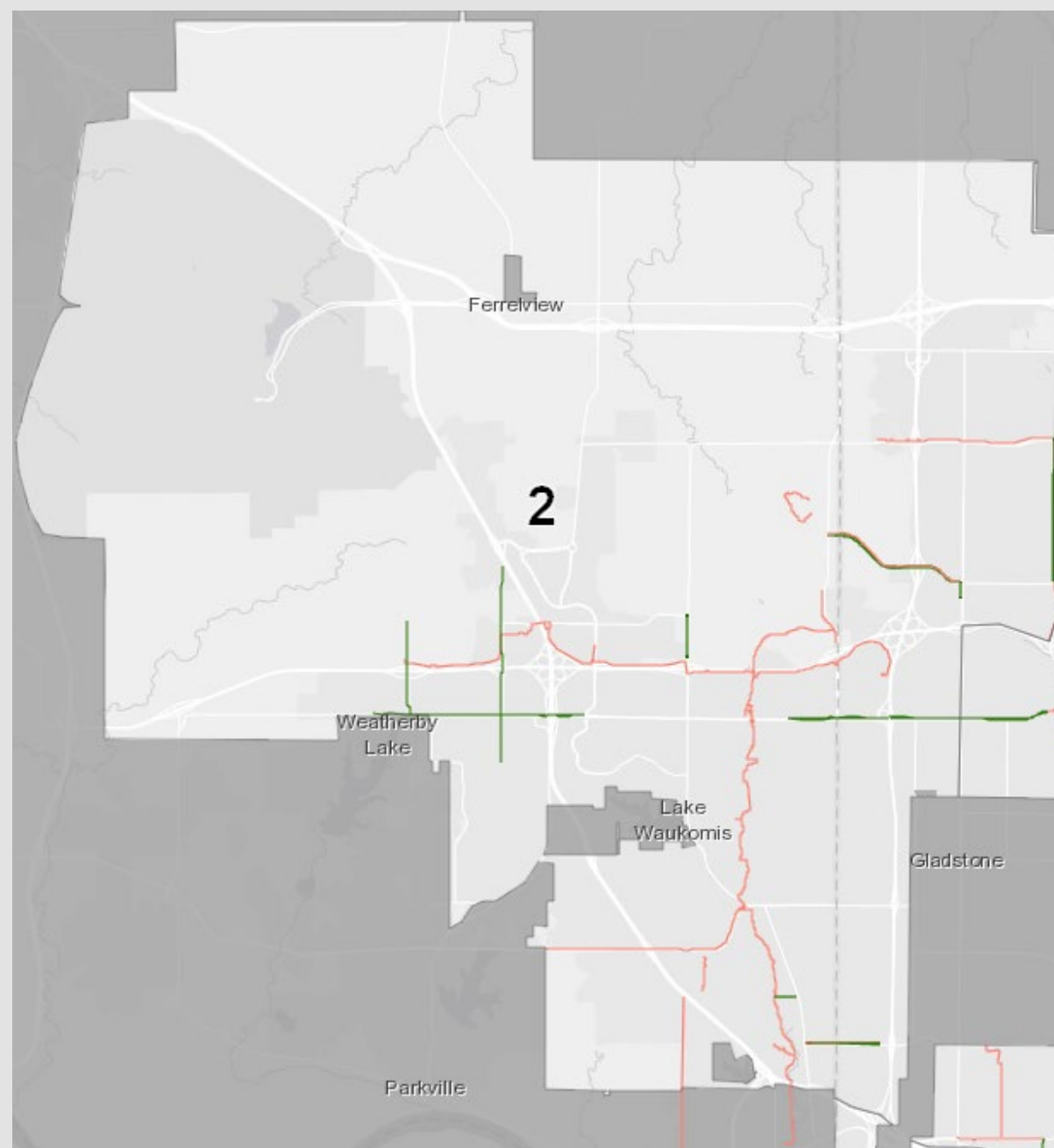


Legend

Existing Bike Facilities 2021

— Off Street

— On Street



FY21-22 Protected Bike Lanes – Completed

Facility Name	Miles	From	To
Gillham Rd	6.80	19th St	Brush Creek Blvd
27th St	0.53	Gillham Rd	Campbell
18th St	1.06	Charlotte St	Paseo Blvd
109th St	2.89	Raytown Rd	View High Dr
Total Miles	11.27		

FY22-23 Protected Bike Lane Project List

Facility Name	Miles	From	To	Year	District	Road Diet	HIN	Area Plan	Area Plan Recommendation	Connect To Existing	Connect To Proposed	Street Resurfacing ('21-'22)
Hickman Mills/Prospect	2.41	77th St	85th St	Yr 1	5	Yes	No	Swope	YES. (p55)	Yes	Yes	Yes
Longview Pkwy	2.12	107th St	Raytown Rd	Year 1	6	No	No	Hickman Mills	YES. (p75)	Yes	Yes	No
Raytown Rd	3.16	107th St	Grandview Border	Year 1	6	Yes	No	Hickman Mills Longview	YES. (p75)	Yes	Yes	No
Truman Rd	7.05	Holmes St	Benton Blvd	Year 1	3,4	Yes	Yes	Greater Downtown Heart of the City Truman Plaza	YES. (p75)	Yes	Yes	Yes
American Royal Blvd	1.00	Av Cesar Chavez	State Line Rd	Year 1	4	No	No	Greater Downtown	YES. (p75)	No	No	No
19th Str	0.57	Oak St	18th St via Holmes Rd	Year 1	4	No	No	Greater Downtown HeartofCity	NO. (p75) 18th St	Yes	Yes	Yes
Lexington Ave	2.07	Paseo Blvd	Bellefontaine Ave	Year 1	3,4	No	No	Truman Plaza	YES. (p39)	No	No	Yes
Oak St	1.30	19th St	12th St	Year 1	4	Yes	No	Greater Downtown	NO	Yes	Yes	No
Gillham - TTT Connector	1.78	Harrison and Brush Creek Blvd	MLK and Brookside Blvd	Year 1	4	Yes	Yes	Midtown Plaza	YES. (p148)	Yes	Yes	No
Total Miles	21.46 Miles	Two Year Total		32.73 Miles								



Legend

Year One PBL Plan



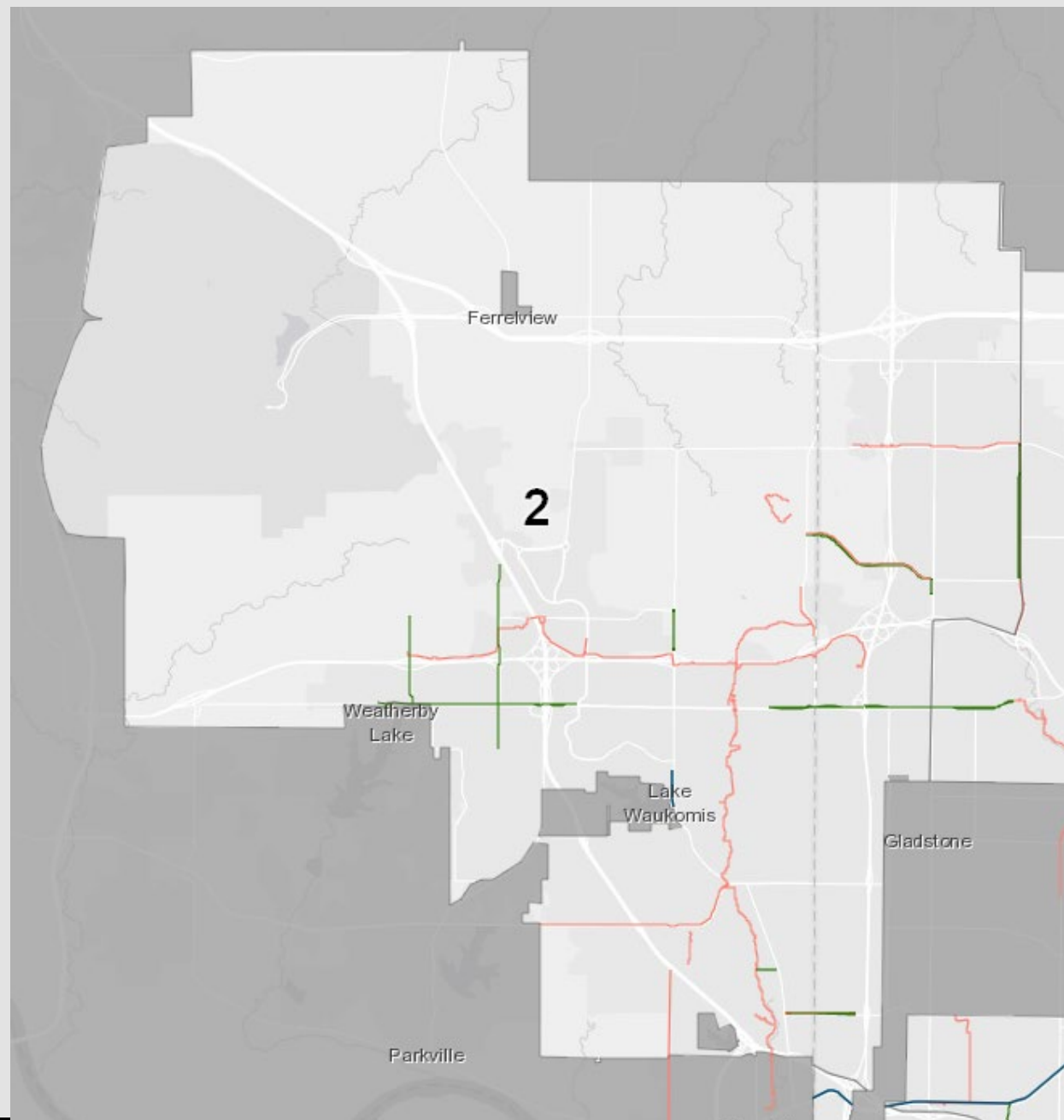
Five Year PBL Plan



Existing Bike Facilities 2021

Off Street

On Street



Years 2-5 Protected Bike Lane Project List – District 2

2021-2022

Facility Name	Miles	From	To	Year	District	Road Diet	HIN	Area Plan	Area Plan Recommendation	Connect To Existing	Connect To Proposed	Street Resurfacing
N Green Hills Rd	0.84	NW 78th St	NW Platte Brooke Dr	5	2	No	No	Line Creek Valley	NA	No	No	No

Years 2-5 Protected Bike Lane Project List

2021-2022

Facility Name	Miles	From	To	Year	District	Road Diet	HIN	Area Plan	Area Plan Recommendation	Connect To Existing	Connect To Proposed	Street Resurfacing
E Meyer Blvd	2.94	Paseo	Swope Park	Year 2	5	Yes	Yes	Swope	Yes (p55)	No	Yes	No
E Meyer Blvd	2.59	Trolley Track Trail	Paseo Blvd	Year 2	5,6	Yes	Yes	Swope	Yes (p55)	Yes	Yes	No
Paseo	3.77	E Meyer Blvd	E 77th St	Year 3	5	Yes	No	Swope	Yes (p55)	No	Yes	No
Av Cesar Chavez	1.13	Allen St	Jefferson St	Year 2	4	No	No	Greater Downtown	Yes (p 75)	Yes	Yes	No
Admiral Blvd	1.44	Charlotte St	Woodland	Year 2	3,4	No	No	Greater Downtown	Yes (p 75)	Yes	Yes	No
27th St	6.63	Campbell	Swope Park	Year 2	3,4	Yes	Yes	Greater Downtown/Heart of the City/Truman Plaza	Yes (p 75)	Yes	Yes	No
12 th	0.75	Grand St	Paseo	Year 2	4	No	No	Greater Downtown	Yes (p 75)	Yes	Yes	No
Emanuel Cleaver	11.16	Main St	31st St	Year 3	3,4	Yes	Yes	Midtown Plaza/Heart of the City	Yes	Yes	Yes	No
22nd St	4.16	Gillham Rd	23rd St	Year 3		Yes	No	Greater Downtown/Heart of the City	Yes (p75)	Yes	Yes	No
Manchester Trfy	3.73	E 23rd St	Stadium Dr	Year 3	3	Yes	No	Riverfront Industrial	Yes (p54)	Yes	Yes	No
Holmes	1.18	26th St	31st St	Year 3	4	No	No	Greater Downtown	Yes (p75)	Yes	Yes	No
Linwood	0.53	Broadway Blvd	Main St	Year 3	4	Yes	Yes	Midtown Plaza	Yes (p 148)	No	Yes	No
31st	0.50	Broadway Blvd	Main St	Year 3	4	Yes	Yes	Midtown Plaza/Greater Downtown	Yes	No	Yes	No
Charlotte	1.25	26th St	31st St	Year 3	4	No	No	Greater Downtown	Yes (p75)	Yes	Yes	No
Broadway	4.11	31st St	47th St	Year 3	4	Yes	Yes	Midtown Plaza	NA	Yes	Yes	Yes - Overlay, 31st to Westport Rd
31 st	0.25	Gillham Plz	Holmes St	Year 3	4	Yes	Yes	MPAP/Greater Dwntn	Yes	Yes	Yes	No
19 th	0.89	Baltimore Ave	Cherry St	Year 3	4	Yes	No	Greater Downtown	Yes (p75)	Yes	Yes	Yes - Overlay, Oak to Cherry
18 th	1.06	Charlotte St	Paseo	Year 3	3,4	No	No	Greater Downtown	Yes (p75)	Yes	Yes	No
NE Vivion Rd	9.20	Gladstone71 hwy	City Limit/I-35	Year 4	1,4	Yes	Yes	Briarcliff Winwood	NE Vivion: Yes (pg 73)	Yes	Yes	No
West Pennway	0.59	17th St	20th St	Year 4	4	No	No	Greater Downtown	Yes (p75)	Yes	No	No
NE Parvin Rd	3.94	Davidson Rd	N Jackson Rd	Year 4	1,4	No	No	Briarcliff Winwood	NE Parvin: Yes (pg 73)	Yes	No	No
N Brighton Ave	2.85	NE Vivion Rd	NE Parvin Rd	Year 4	1	Yes	No	Briarcliff Winwood	NE Brighton: Yes (pg 73)	Yes	Yes	No
Van Brunt	7.46	Gladstone	31st St	Year 4	3,4	Yes	Yes	Truman Plaza	Yes (p39)	No	Yes	No
Independence Ave	1.10	Charlotte St	Paseo	Year 4	3,4	Yes	No	Greater Downtown	Yes (p75)	Yes	No	Yes - Overlay, Charlotte to Troost
23rd St	1.27	71 Hwy	Brooklyn Ave	Year 4	3	No	No	Greater Downtown/Heart of the City	Yes (p75)	No	No	No
23rd St	5.20	I-70	Manchester Trfy	Year 4	3	No	Yes	Truman Plaza	Yes (p39)	No	Yes	No
SW Boulevard	3.44	31st St	Baltimore Ave	Year 5	4	Yes	No	Greater Downtown	Yes (p75)	Yes	Yes	No
Linwood	0.27	Gillham Plx	Holmes St	Year 5	4	Yes	Yes	Midtown Plaza	Yes (p 148)	Yes	No	No
Gregory	0.45	Brookside Rd	Main St	Year 5	6	No	No	Country Club Waldo	Maybe	Yes	No	No
18th St	1.23	Woodland Ave	Benton Blvd	Year 5	3	No	No	Heart of the City	Yes (p54)	No	No	No
Grand Blvd Bridge	1.06	2nd St	Riverfront Dr	Year 5	4	No	No	Greater Downtown	Yes (p75)	Yes	No	No
9th St	3.74	Woodland Ave	Van Brunt Blvd	Year 5	3	Yes	No	Truman Plaza	Yes (p39)	No	Yes	No
Admiral Blvd	0.75	Grand Blvd	Woodland Ave	Year 5	4	No	No	Greater Downtown	Yes (p 75)	Yes	Yes	No
Front St	1.79	NE Chouteau Trfy	Universal Ave	Year 5	4	No	Yes	Riverfront Industrial	Yes (p54)	No	No	No
3rd St/Industrial Trfy	1.44	Charlotte St	Berkley Pkwy	Year 5	4	No	No	Greater Downtown	Yes (p75)	Yes	No	No
N Green Hills Rd	0.84	NW 78th St	NW Platte Brooke Dr	Year 5	2	No	No	Line Creek Valley	NA	No	No	No
St. John Ave	2.53	N Jackson St	Belmont Blvd	Year 5	4	No	No	Truman Plaza	Yes (p39)	No	Yes	No
NE Parvin Rd	3.14	N Brighton	435	Year 5	1	Yes	No	Briarcliff Winwood	Yes (pg 73)	No	Yes	No
NW Vivion Rd	1.05	County Line	169	Year 5	4	No	No	Briarcliff Winwood	Yes (pg 73)	Unclear	No	No
18th	0.76	Grand Blvd	Charlotte St	Year 5	4	Yes	No	Greater Downtown	Yes (p75)	Yes	Yes	No
11th St	1.84	Grand Blvd	Paseo	Year 5	3,4	No	No	Greater Downtown	Yes (p75)	Yes	No	No
109th St	2.88	Raytown Rd	View High Dr	Year 5	6	Yes	No	Longview	Yes	Yes	Yes	No


Community Engagement Plan

- Councilmember meetings
- Notification mailer to properties along the corridor and neighborhood groups
- Citywide PBL Implementation Public Meeting
- Direct stakeholder outreach



Timeline & Next Steps

- **March:** Finalize 5-year plan
- **March:** Meet with Councilmembers
- **Mid-March:** Send notification mailer with invite to virtual public meeting
- **Early April:** General public meeting
- **Mid-April:** Present Year-One implementation plan and Five-Year network to Council
- **Early Summer:** Construction starts



– Questions?

Jason Waldron

- Transportation Director
- Jason.Waldron@kcmo.org

Maggie Green

- Media Relations Manager
- Maggie.Green@kcmo.org



Bike Lane Update: 6th District



6th District Council Meeting • March 9, 2022

Agenda

- Overview & Goals
- Selection Criteria
- Review Corridors: Year One
- Review Corridors: Five Year Plan
- Community Engagement Plan
- Timeline and Next Steps
- What are we missing?



– Vision Zero Resolution (200019)

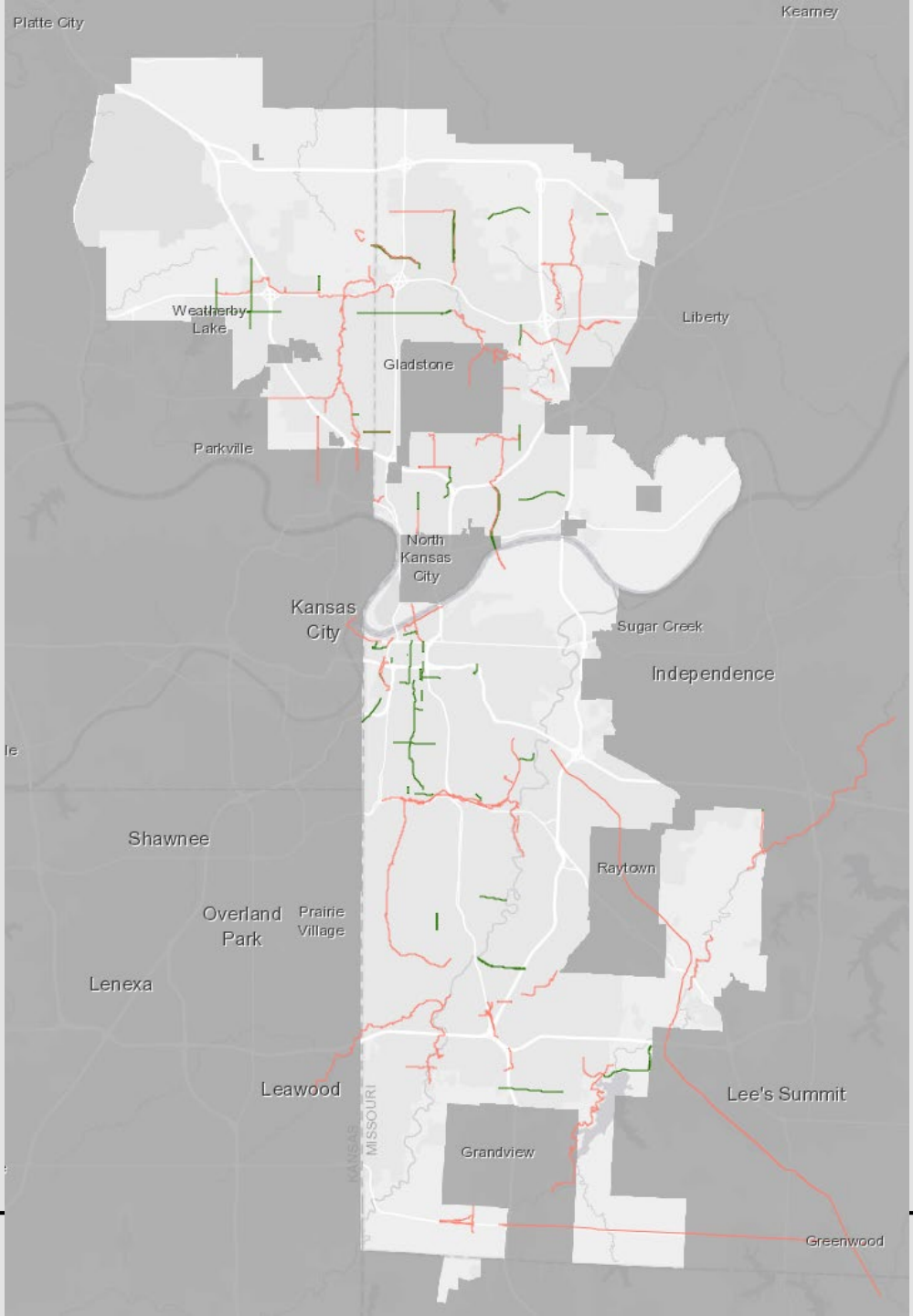
- **Primary guide for KCMO's Vision Zero initiative**
- **Goal is to eliminate traffic fatalities & serious injuries by 2030**
- **Includes several key elements of emphasis:**
 - Crash data & identification of high injury corridors and intersections;
 - Prioritized project list including no fewer than five projects for rapid implementation;
 - Detailed action plan to reduce speeds citywide;
 - Action plan to reduce distracted and impaired driving;
 - Action plan to engage residents;
 - Framework for evaluation of outcomes.
- **Places equity at the forefront**



Vision Zero: Year-One Plan

Rapid, low-cost, high-impact pilot projects

1. **Intersection improvements:** 6+ pilot locations based on high crash and injury rates.
 - 9th & Broadway, Van Brunt & Independence, 31st & Prospect, 31st & Troost, 63rd & Prospect, 82nd Terrace & Troost, 30th & Myrtle, Missouri & Troost
 1. **Traffic signal upgrades:** 50 locations citywide to improve pedestrian safety (Lead Pedestrian Intervals).
 2. **Protected bike lanes:** 30 miles of bike facilities over the next two years.
 3. **Neighborhood traffic calming projects:** 50 locations on neighborhood streets.
-



Legend

Existing Bike Facilities 2021

— Off Street

— On Street

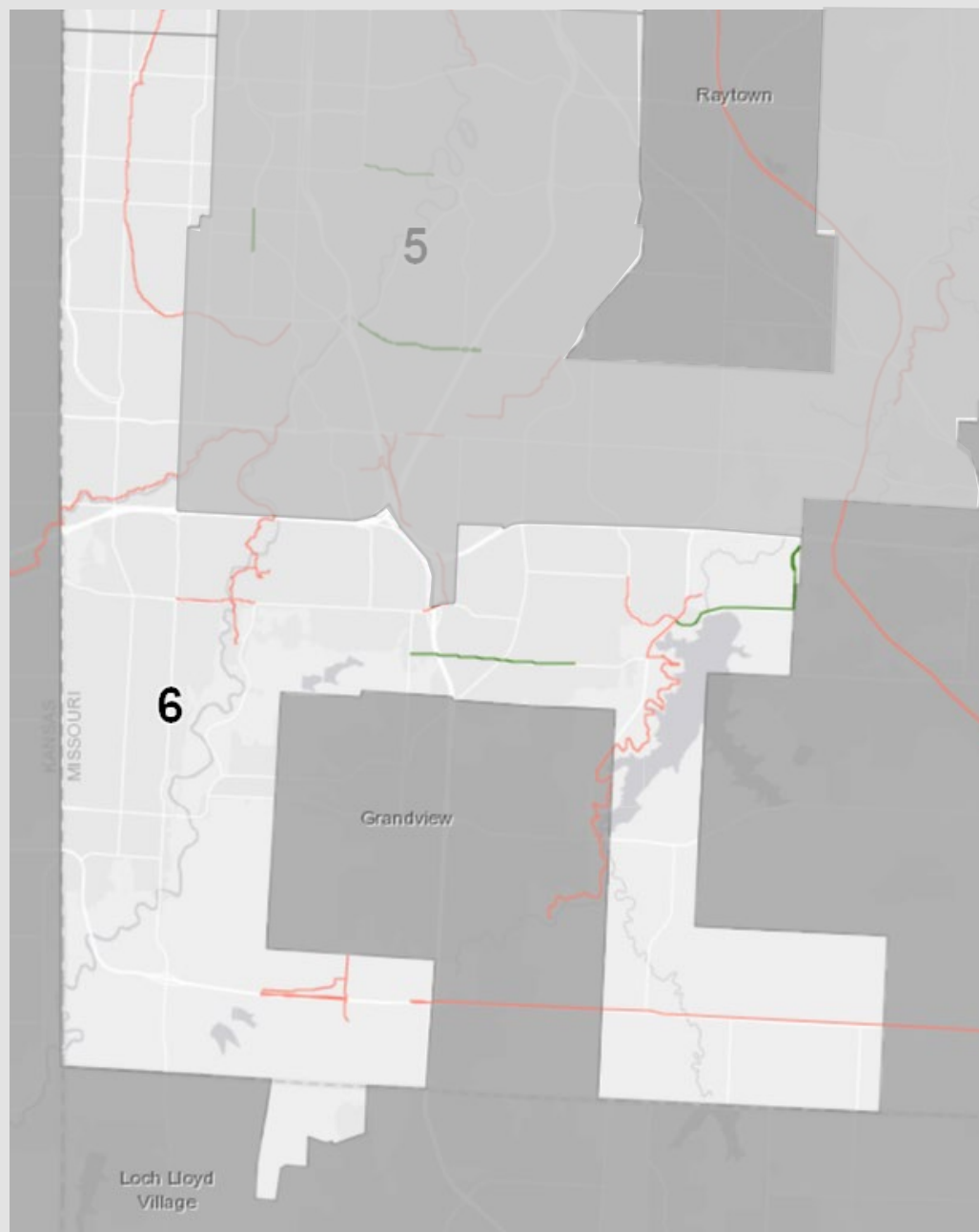


Legend

Existing Bike Facilities 2021

— Off Street

— On Street



FY21-22 Protected Bike Lanes – Completed

Facility Name	Miles	From	To
Gillham Rd	6.80	19th St	Brush Creek Blvd
27th St	0.53	Gillham Rd	Campbell
18th St	1.06	Charlotte St	Paseo Blvd
109th St	2.89	Raytown Rd	View High Dr
Total Miles	11.27		

FY22-23 Protected Bike Lane Project List

Facility Name	Miles	From	To	Year	District	Road Diet	HIN	Area Plan	Area Plan Recommendation	Connect To Existing	Connect To Proposed	Street Resurfacing ('21-'22)
Longview Pkwy	2.12	107th St	Raytown Rd	Year 1	6	No	No	Hickman Mills	YES. (p75)	Yes	Yes	No
Raytown Rd	3.16	107th St	Grandview Border	Year 1	6	Yes	No	Hickman Mills Longview	YES. (p75)	Yes	Yes	No
Hickman Mills/Prospect	2.41	77th St	85th St	Year 1	5	Yes	No	Swope	YES. (p55)	Yes	Yes	Yes
Truman Rd	7.05	Holmes St	Benton Blvd	Year 1	3,4	Yes	Yes	Greater Downtown Heart of the City Truman Plaza	YES. (p75)	Yes	Yes	Yes
American Royal Blvd	1.00	Av Cesar Chavez	State Line Rd	Year 1	4	No	No	Greater Downtown	YES. (p75)	No	No	No
19th Str	0.57	Oak St	18th St via Holmes Rd	Year 1	4	No	No	Greater Downtown HeartofCity	NO. (p75) 18th St	Yes	Yes	Yes
Lexington Ave	2.07	Paseo Blvd	Bellefontaine Ave	Year 1	3,4	No	No	Truman Plaza	YES. (p39)	No	No	Yes
Oak St	1.30	19th St	12th St	Year 1	4	Yes	No	Greater Downtown	NO	Yes	Yes	No
Gillham - TTT Connector	1.78	Harrison and Brush Creek Blvd	MLK and Brookside Blvd	Year 1	4	Yes	Yes	Midtown Plaza	YES. (p148)	Yes	Yes	No

Total Miles 21.46 Miles Two Year Total 22.73 Miles



Legend

Year One PBL Plan



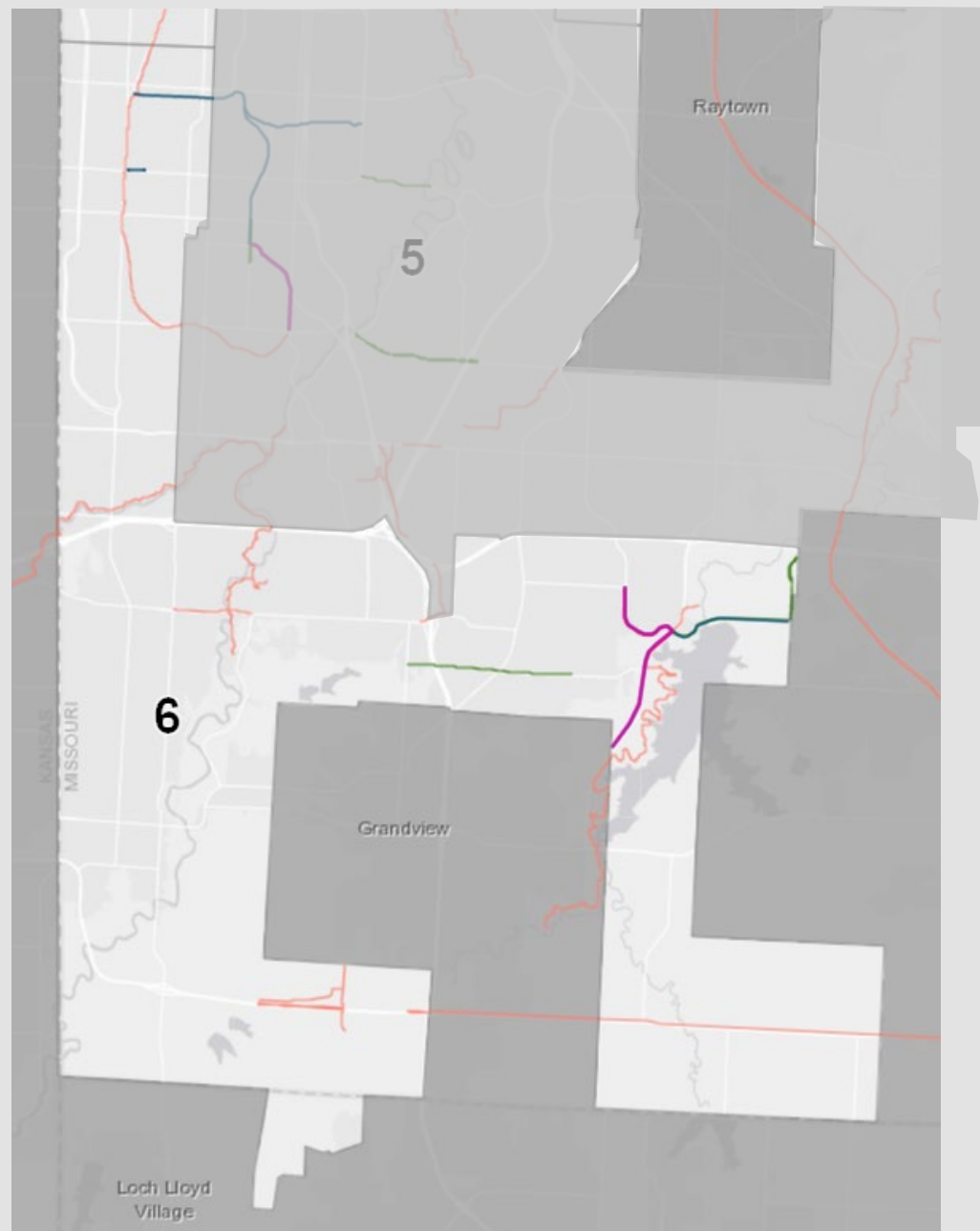
Five Year PBL Plan



Existing Bike Facilities 2021

Off Street

On Street



Years 2-5 Protected Bike Lane Project List – District 6

Facility Name	Miles	From	To	Year	District	Road Diet	HIN	Area Plan	Area Plan Recommendation	Connect To Existing	Connect To Proposed	2021-2022 Street Resurfacing
E Meyer Blvd	2.59	Trolley Track Trail	Paseo Blvd	Year 2	5,6	Yes	Yes	Swope	Yes (p55)	Yes	Yes	No
Gregory	0.45	Brookside Rd	Main St	Year 5	6	No	No	Country Club Waldo	Maybe	Yes	No	No
109th St	2.88	Raytown Rd	View High Dr	Year 5	6	Yes	No	Longview	Yes	Yes	Yes	No

Years 2-5 Protected Bike Lane Project List

2021-2022

Facility Name	Miles	From	To	Year	District	Road Diet	HIN	Area Plan	Area Plan Recommendation	Connect To Existing	Connect To Proposed	Street Resurfacing
E Meyer Blvd	2.94	Paseo	Swope Park	Year 2	5	Yes	Yes	Swope	Yes (p55)	No	Yes	No
E Meyer Blvd	2.59	Trolley Track Trail	Paseo Blvd	Year 2	5,6	Yes	Yes	Swope	Yes (p55)	Yes	Yes	No
Paseo	3.77	E Meyer Blvd	E 77th St	Year 3	5	Yes	No	Swope	Yes (p55)	No	Yes	No
Av Cesar Chavez	1.13	Allen St	Jefferson St	Year 2	4	No	No	Greater Downtown	Yes (p 75)	Yes	Yes	No
Admiral Blvd	1.44	Charlotte St	Woodland	Year 2	3,4	No	No	Greater Downtown	Yes (p 75)	Yes	Yes	No
27th St	6.63	Campbell	Swope Park	Year 2	3,4	Yes	Yes	Greater Downtown/Heart of the City/Truman Plaza	Yes (p 75)	Yes	Yes	No
12 th	0.75	Grand St	Paseo	Year 2	4	No	No	Greater Downtown	Yes (p 75)	Yes	Yes	No
Emanuel Cleaver	11.16	Main St	31st St	Year 3	3,4	Yes	Yes	Midtown Plaza/Heart of the City	Yes	Yes	Yes	No
22nd St	4.16	Gillham Rd	23rd St	Year 3		Yes	No	Greater Downtown/Heart of the City	Yes (p75)	Yes	Yes	No
Manchester Trfy	3.73	E 23rd St	Stadium Dr	Year 3	3	Yes	No	Riverfront Industrial	Yes (p54)	Yes	Yes	No
Holmes	1.18	26th St	31st St	Year 3	4	No	No	Greater Downtown	Yes (p75)	Yes	Yes	No
Linwood	0.53	Broadway Blvd	Main St	Year 3	4	Yes	Yes	Midtown Plaza	Yes (p 148)	No	Yes	No
31st	0.50	Broadway Blvd	Main St	Year 3	4	Yes	Yes	Midtown Plaza/Greater Downtown	Yes	No	Yes	No
Charlotte	1.25	26th St	31st St	Year 3	4	No	No	Greater Downtown	Yes (p75)	Yes	Yes	No
Broadway	4.11	31st St	47th St	Year 3	4	Yes	Yes	Midtown Plaza	NA	Yes	Yes	Yes - Overlay, 31st to Westport Rd
31 st	0.25	Gillham Plz	Holmes St	Year 3	4	Yes	Yes	MPAP/Greater Dwntn	Yes	Yes	Yes	No
19 th	0.89	Baltimore Ave	Cherry St	Year 3	4	Yes	No	Greater Downtown	Yes (p75)	Yes	Yes	Yes - Overlay, Oak to Cherry
18 th	1.06	Charlotte St	Paseo	Year 3	3,4	No	No	Greater Downtown	Yes (p75)	Yes	Yes	No
NE Vivion Rd	9.20	Gladstone71 hwy	City Limit/I-35	Year 4	1,4	Yes	Yes	Briarcliff Winwood	NE Vivion: Yes (pg 73)	Yes	Yes	No
West Pennway	0.59	17th St	20th St	Year 4	4	No	No	Greater Downtown	Yes (p75)	Yes	No	No
NE Parvin Rd	3.94	Davidson Rd	N Jackson Rd	Year 4	1,4	No	No	Briarcliff Winwood	NE Parvin: Yes (pg 73)	Yes	No	No
N Brighton Ave	2.85	NE Vivion Rd	NE Parvin Rd	Year 4	1	Yes	No	Briarcliff Winwood	NE Brighton: Yes (pg 73)	Yes	Yes	No
Van Brunt	7.46	Gladstone	31st St	Year 4	3,4	Yes	Yes	Truman Plaza	Yes (p39)	No	Yes	No
Independence Ave	1.10	Charlotte St	Paseo	Year 4	3,4	Yes	No	Greater Downtown	Yes (p75)	Yes	No	Yes - Overlay, Charlotte to Troost
23rd St	1.27	71 Hwy	Brooklyn Ave	Year 4	3	No	No	Greater Downtown/Heart of the City	Yes (p75)	No	No	No
23rd St	5.20	I-70	Manchester Trfy	Year 4	3	No	Yes	Truman Plaza	Yes (p39)	No	Yes	No
SW Boulevard	3.44	31st St	Baltimore Ave	Year 5	4	Yes	No	Greater Downtown	Yes (p75)	Yes	Yes	No
Linwood	0.27	Gillham Plx	Holmes St	Year 5	4	Yes	Yes	Midtown Plaza	Yes (p 148)	Yes	No	No
Gregory	0.45	Brookside Rd	Main St	Year 5	6	No	No	Country Club Waldo	Maybe	Yes	No	No
18th St	1.23	Woodland Ave	Benton Blvd	Year 5	3	No	No	Heart of the City	Yes (p54)	No	No	No
Grand Blvd Bridge	1.06	2nd St	Riverfront Dr	Year 5	4	No	No	Greater Downtown	Yes (p75)	Yes	No	No
9th St	3.74	Woodland Ave	Van Brunt Blvd	Year 5	3	Yes	No	Truman Plaza	Yes (p39)	No	Yes	No
Admiral Blvd	0.75	Grand Blvd	Woodland Ave	Year 5	4	No	No	Greater Downtown	Yes (p 75)	Yes	Yes	No
Front St	1.79	NE Chouteau Trfy	Universal Ave	Year 5	4	No	Yes	Riverfront Industrial	Yes (p54)	No	No	No
3rd St/Industrial Trfy	1.44	Charlotte St	Berkley Pkwy	Year 5	4	No	No	Greater Downtown	Yes (p75)	Yes	No	No
N Green Hills Rd	0.84	NW 78th St	NW Platte Brooke Dr	Year 5	2	No	No	Line Creek Valley	NA	No	No	No
St. John Ave	2.53	N Jackson St	Belmont Blvd	Year 5	4	No	No	Truman Plaza	Yes (p39)	No	Yes	No
NE Parvin Rd	3.14	N Brighton	435	Year 5	1	Yes	No	Briarcliff Winwood	Yes (pg 73)	No	Yes	No
NW Vivion Rd	1.05	County Line	169	Year 5	4	No	No	Briarcliff Winwood	Yes (pg 73)	Unclear	No	No
18th	0.76	Grand Blvd	Charlotte St	Year 5	4	Yes	No	Greater Downtown	Yes (p75)	Yes	Yes	No
11th St	1.84	Grand Blvd	Paseo	Year 5	3,4	No	No	Greater Downtown	Yes (p75)	Yes	No	No
109th St	2.88	Raytown Rd	View High Dr	Year 5	6	Yes	No	Longview	Yes	Yes	Yes	No

Community Engagement Plan

- Councilmember meetings
- Notification mailer to properties along the corridor and neighborhood groups
- Citywide PBL Implementation Public Meeting
- Direct stakeholder outreach



Timeline & Next Steps

- **March:** Finalize 5-year plan
- **March:** Meet with Councilmembers
- **Mid-March:** Send notification mailer with invite to virtual public meeting
- **Early April:** General public meeting
- **Mid-April:** Present Year-One implementation plan and Five-Year network to Council
- **Early Summer:** Construction starts



– Questions?

Jason Waldron

- Transportation Director
- Jason.Waldron@kcmo.org

Maggie Green

- Media Relations Manager
- Maggie.Green@kcmo.org



Bike Lane Update: 4th District



4th District Council Meeting • March 29, 2022

Agenda

- Overview & Goals
- Selection Criteria
- Review Corridors: Year One
- Review Corridors: Five Year Plan
- Community Engagement Plan
- Timeline and Next Steps
- What are we missing?



– Vision Zero Resolution (200019)

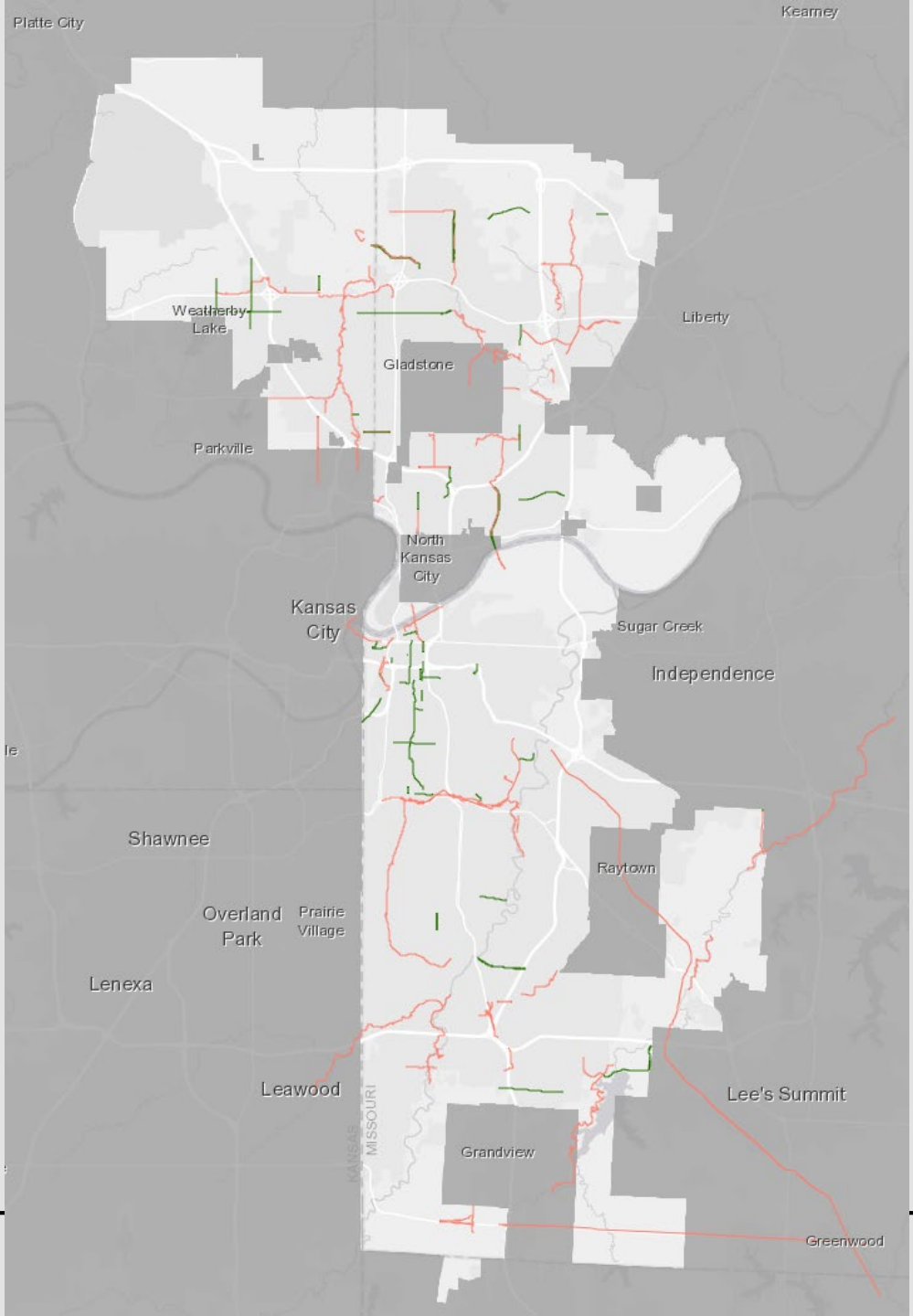
- **Primary guide for KCMO's Vision Zero initiative**
- **Goal is to eliminate traffic fatalities & serious injuries by 2030**
- **Includes several key elements of emphasis:**
 - Crash data & identification of high injury corridors and intersections;
 - Prioritized project list including no fewer than five projects for rapid implementation;
 - Detailed action plan to reduce speeds citywide;
 - Action plan to reduce distracted and impaired driving;
 - Action plan to engage residents;
 - Framework for evaluation of outcomes.
- **Places equity at the forefront**



Vision Zero: Year-One Plan

Rapid, low-cost, high-impact pilot projects

1. **Intersection improvements:** 6+ pilot locations based on high crash and injury rates.
 - 9th & Broadway, Van Brunt & Independence, 31st & Prospect, 31st & Troost, 63rd & Prospect, 82nd Terrace & Troost, 30th & Myrtle, Missouri & Troost
 1. **Traffic signal upgrades:** 50 locations citywide to improve pedestrian safety (Lead Pedestrian Intervals).
 2. **Protected bike lanes:** 30 miles of bike facilities over the next two years.
 3. **Neighborhood traffic calming projects:** 50 locations on neighborhood streets.
-



Legend

Existing Bike Facilities 2021

— Off Street

— On Street

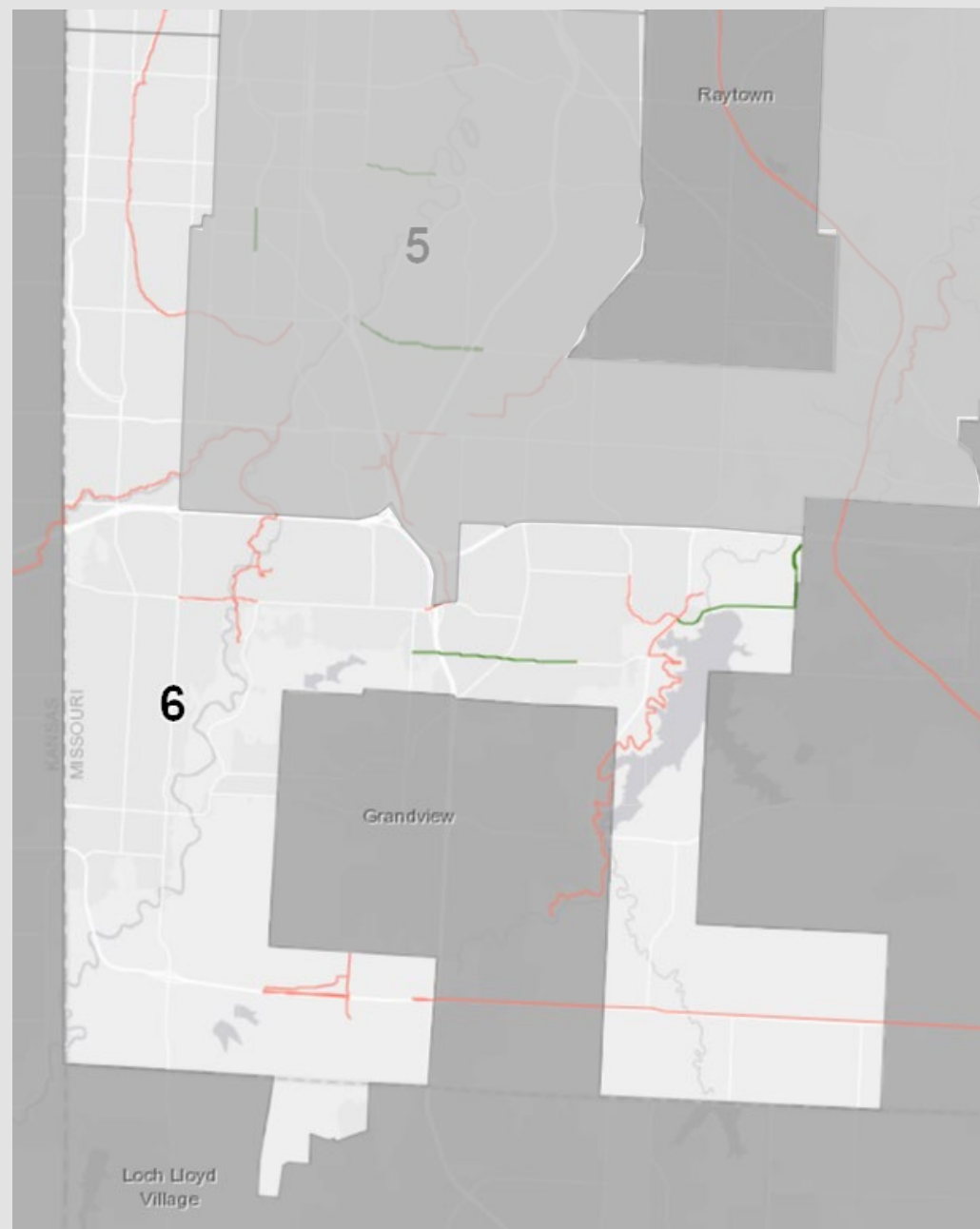


Legend

Existing Bike Facilities 2021

Off Street

On Street



FY21-22 Protected Bike Lanes – Completed

Facility Name	Miles	From	To
Gillham Rd	6.80	19th St	Brush Creek Blvd
27th St	0.53	Gillham Rd	Campbell
18th St	1.06	Charlotte St	Paseo Blvd
109th St	2.89	Raytown Rd	View High Dr
Total Miles	11.27		

FY22-23 Protected Bike Lane Project List

Facility Name	Miles	From	To	Year	District	Road Diet	HIN	Area Plan	Area Plan Recommendation	Connect To Existing	Connect To Proposed	Street Resurfacing ('21-'22)
Longview Pkwy	2.12	107th St	Raytown Rd	Year 1	6	No	No	Hickman Mills	YES. (p75)	Yes	Yes	No
Raytown Rd	3.16	107th St	Grandview Border	Year 1	6	Yes	No	Hickman Mills Longview	YES. (p75)	Yes	Yes	No
Hickman Mills/Prospect	2.41	77th St	85th St	Year 1	5	Yes	No	Swope	YES. (p55)	Yes	Yes	Yes
Truman Rd	7.05	Holmes St	Benton Blvd	Year 1	3,4	Yes	Yes	Greater Downtown Heart of the City Truman Plaza	YES. (p75)	Yes	Yes	Yes
American Royal Blvd	1.00	Av Cesar Chavez	State Line Rd	Year 1	4	No	No	Greater Downtown	YES. (p75)	No	No	No
19th Str	0.57	Oak St	18th St via Holmes Rd	Year 1	4	No	No	Greater Downtown HeartofCity	NO. (p75) 18th St	Yes	Yes	Yes
Lexington Ave	2.07	Paseo Blvd	Bellefontaine Ave	Year 1	3,4	No	No	Truman Plaza	YES. (p39)	No	No	Yes
Oak St	1.30	19th St	12th St	Year 1	4	Yes	No	Greater Downtown	NO	Yes	Yes	No
Gillham - TTT Connector	1.78	Harrison and Brush Creek Blvd	MLK and Brookside Blvd	Year 1	4	Yes	Yes	Midtown Plaza	YES. (p148)	Yes	Yes	No
Total Miles	21.46 Miles	Two Year Total		32.73 Miles								



Legend

Year One PBL Plan



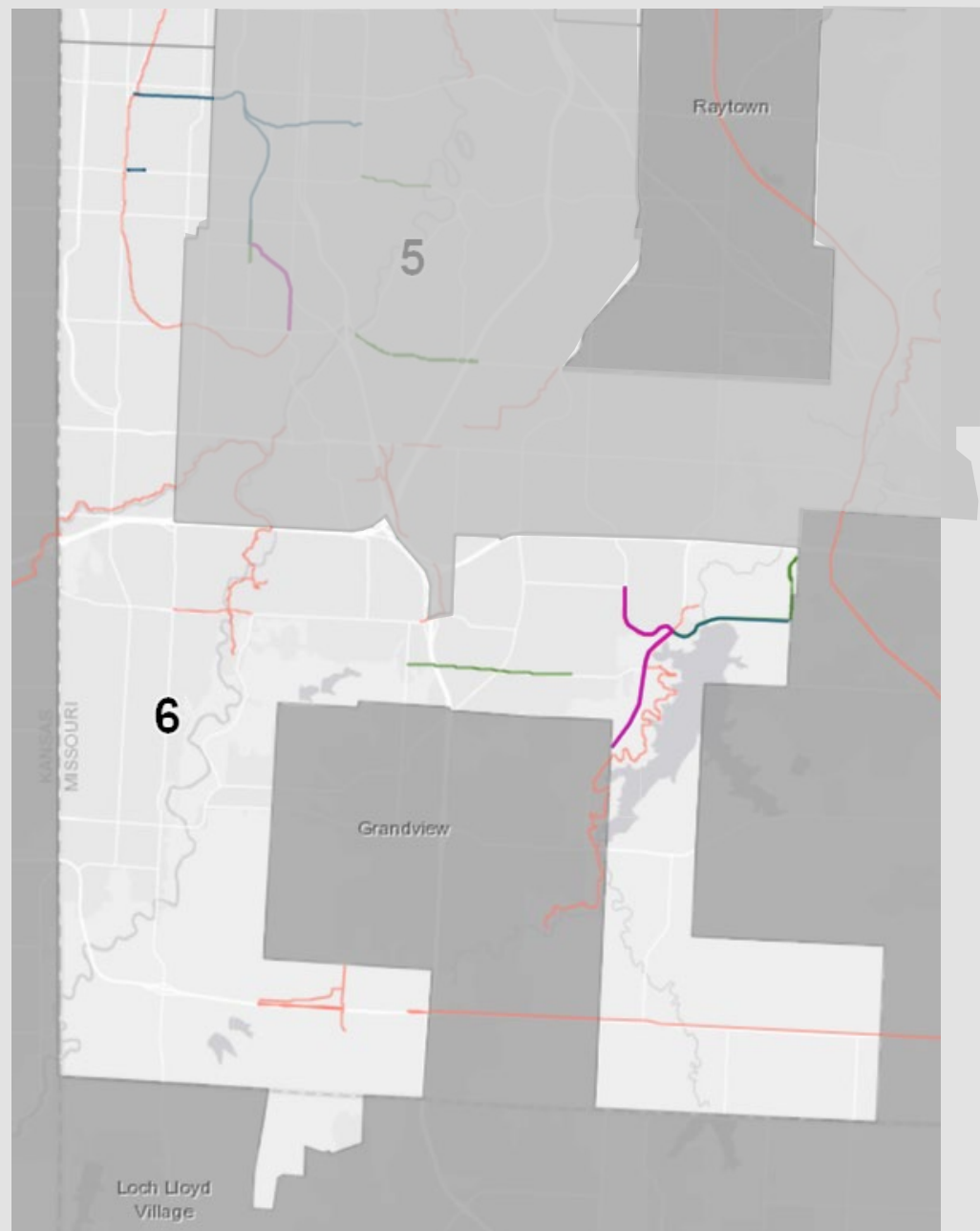
Five Year PBL Plan



Existing Bike Facilities 2021

Off Street

On Street



Years 2-5 Protected Bike Lane Project List – District 6

Facility Name	Miles	From	To	Year	District	Road Diet	HIN	Area Plan	Area Plan Recommendation	Connect To Existing	Connect To Proposed	2021-2022 Street Resurfacing
E Meyer Blvd	2.59	Trolley Track Trail	Paseo Blvd	Year 2	5,6	Yes	Yes	Swope	Yes (p55)	Yes	Yes	No
Gregory	0.45	Brookside Rd	Main St	Year 5	6	No	No	Country Club Waldo	Maybe	Yes	No	No
109th St	2.88	Raytown Rd	View High Dr	Year 5	6	Yes	No	Longview	Yes	Yes	Yes	No

Years 2-5 Protected Bike Lane Project List

2021-2022

Facility Name	Miles	From	To	Year	District	Road Diet	HIN	Area Plan	Area Plan Recommendation	Connect To Existing	Connect To Proposed	Street Resurfacing
E Meyer Blvd	2.94	Paseo	Swope Park	Year 2	5	Yes	Yes	Swope	Yes (p55)	No	Yes	No
E Meyer Blvd	2.59	Trolley Track Trail	Paseo Blvd	Year 2	5,6	Yes	Yes	Swope	Yes (p55)	Yes	Yes	No
Paseo	3.77	E Meyer Blvd	E 77th St	Year 3	5	Yes	No	Swope	Yes (p55)	No	Yes	No
Av Cesar Chavez	1.13	Allen St	Jefferson St	Year 2	4	No	No	Greater Downtown	Yes (p 75)	Yes	Yes	No
Admiral Blvd	1.44	Charlotte St	Woodland	Year 2	3,4	No	No	Greater Downtown	Yes (p 75)	Yes	Yes	No
27th St	6.63	Campbell	Swope Park	Year 2	3,4	Yes	Yes	Greater Downtown/Heart of the City/Truman Plaza	Yes (p 75)	Yes	Yes	No
12 th	0.75	Grand St	Paseo	Year 2	4	No	No	Greater Downtown	Yes (p 75)	Yes	Yes	No
Emanuel Cleaver	11.16	Main St	31st St	Year 3	3,4	Yes	Yes	Midtown Plaza/Heart of the City	Yes	Yes	Yes	No
22nd St	4.16	Gillham Rd	23rd St	Year 3		Yes	No	Greater Downtown/Heart of the City	Yes (p75)	Yes	Yes	No
Manchester Trfy	3.73	E 23rd St	Stadium Dr	Year 3	3	Yes	No	Riverfront Industrial	Yes (p54)	Yes	Yes	No
Holmes	1.18	26th St	31st St	Year 3	4	No	No	Greater Downtown	Yes (p75)	Yes	Yes	No
Linwood	0.53	Broadway Blvd	Main St	Year 3	4	Yes	Yes	Midtown Plaza	Yes (p 148)	No	Yes	No
31st	0.50	Broadway Blvd	Main St	Year 3	4	Yes	Yes	Midtown Plaza/Greater Downtown	Yes	No	Yes	No
Charlotte	1.25	26th St	31st St	Year 3	4	No	No	Greater Downtown	Yes (p75)	Yes	Yes	No
Broadway	4.11	31st St	47th St	Year 3	4	Yes	Yes	Midtown Plaza	NA	Yes	Yes	Yes - Overlay, 31st to Westport Rd
31 st	0.25	Gillham Plz	Holmes St	Year 3	4	Yes	Yes	MPAP/Greater Dwntn	Yes	Yes	Yes	No
19 th	0.89	Baltimore Ave	Cherry St	Year 3	4	Yes	No	Greater Downtown	Yes (p75)	Yes	Yes	Yes - Overlay, Oak to Cherry
18 th	1.06	Charlotte St	Paseo	Year 3	3,4	No	No	Greater Downtown	Yes (p75)	Yes	Yes	No
NE Vivion Rd	9.20	Gladstone71 hwy	City Limit/I-35	Year 4	1,4	Yes	Yes	Briarcliff Winwood	NE Vivion: Yes (pg 73)	Yes	Yes	No
West Pennway	0.59	17th St	20th St	Year 4	4	No	No	Greater Downtown	Yes (p75)	Yes	No	No
NE Parvin Rd	3.94	Davidson Rd	N Jackson Rd	Year 4	1,4	No	No	Briarcliff Winwood	NE Parvin: Yes (pg 73)	Yes	No	No
N Brighton Ave	2.85	NE Vivion Rd	NE Parvin Rd	Year 4	1	Yes	No	Briarcliff Winwood	NE Brighton: Yes (pg 73)	Yes	Yes	No
Van Brunt	7.46	Gladstone	31st St	Year 4	3,4	Yes	Yes	Truman Plaza	Yes (p39)	No	Yes	No
Independence Ave	1.10	Charlotte St	Paseo	Year 4	3,4	Yes	No	Greater Downtown	Yes (p75)	Yes	No	Yes - Overlay, Charlotte to Troost
23rd St	1.27	71 Hwy	Brooklyn Ave	Year 4	3	No	No	Greater Downtown/Heart of the City	Yes (p75)	No	No	No
23rd St	5.20	I-70	Manchester Trfy	Year 4	3	No	Yes	Truman Plaza	Yes (p39)	No	Yes	No
SW Boulevard	3.44	31st St	Baltimore Ave	Year 5	4	Yes	No	Greater Downtown	Yes (p75)	Yes	Yes	No
Linwood	0.27	Gillham Plx	Holmes St	Year 5	4	Yes	Yes	Midtown Plaza	Yes (p 148)	Yes	No	No
Gregory	0.45	Brookside Rd	Main St	Year 5	6	No	No	Country Club Waldo	Maybe	Yes	No	No
18th St	1.23	Woodland Ave	Benton Blvd	Year 5	3	No	No	Heart of the City	Yes (p54)	No	No	No
Grand Blvd Bridge	1.06	2nd St	Riverfront Dr	Year 5	4	No	No	Greater Downtown	Yes (p75)	Yes	No	No
9th St	3.74	Woodland Ave	Van Brunt Blvd	Year 5	3	Yes	No	Truman Plaza	Yes (p39)	No	Yes	No
Admiral Blvd	0.75	Grand Blvd	Woodland Ave	Year 5	4	No	No	Greater Downtown	Yes (p 75)	Yes	Yes	No
Front St	1.79	NE Chouteau Trfy	Universal Ave	Year 5	4	No	Yes	Riverfront Industrial	Yes (p54)	No	No	No
3rd St/Industrial Trfy	1.44	Charlotte St	Berkley Pkwy	Year 5	4	No	No	Greater Downtown	Yes (p75)	Yes	No	No
N Green Hills Rd	0.84	NW 78th St	NW Platte Brooke Dr	Year 5	2	No	No	Line Creek Valley	NA	No	No	No
St. John Ave	2.53	N Jackson St	Belmont Blvd	Year 5	4	No	No	Truman Plaza	Yes (p39)	No	Yes	No
NE Parvin Rd	3.14	N Brighton	435	Year 5	1	Yes	No	Briarcliff Winwood	Yes (pg 73)	No	Yes	No
NW Vivion Rd	1.05	County Line	169	Year 5	4	No	No	Briarcliff Winwood	Yes (pg 73)	Unclear	No	No
18th	0.76	Grand Blvd	Charlotte St	Year 5	4	Yes	No	Greater Downtown	Yes (p75)	Yes	Yes	No
11th St	1.84	Grand Blvd	Paseo	Year 5	3,4	No	No	Greater Downtown	Yes (p75)	Yes	No	No
109th St	2.88	Raytown Rd	View High Dr	Year 5	6	Yes	No	Longview	Yes	Yes	Yes	No


Community Engagement Plan

- Councilmember meetings
- Notification mailer to properties along the corridor and neighborhood groups
- Citywide PBL Implementation Public Meeting
- Direct stakeholder outreach



Timeline & Next Steps

- **March:** Finalize 5-year plan
- **March:** Meet with Councilmembers
- **Mid-March:** Send notification mailer with invite to virtual public meeting
- **Early April:** General public meeting
- **Mid-April:** Present Year-One implementation plan and Five-Year network to Council
- **Early Summer:** Construction starts



– Questions?

Jason Waldron

- Transportation Director
- Jason.Waldron@kcmo.org

Maggie Green

- Media Relations Manager
- Maggie.Green@kcmo.org



Bicycle Lane Implementation Plan: 2022-2023



Virtual Public Meetings • April 11 & 12, 2022

Agenda

- **Welcome**
- **Overview & Goals**
- **Background & Progress to Date**
- **Choosing Bike Corridor Candidates**
- **Bike Facility Map Demo**
- **What's Planned this Year**
- **Timeline and Next Steps**
- **Discussion / Q&A**





Meeting Details:

- **Please stay muted unless you are called on to speak.**
- **The meeting is being recorded.**
 - The recording will be available and posted on the project website after the meeting.
- **Use the chat box during the meeting!**
 - Post your questions or comments in the chat box during the meeting. We will get to as many as we can during the Q&A session.
- **Meeting is one hour.**
 - If we can't get to you, we want to hear from you! Please send us your feedback or ideas:
 - Bobby.Evans@kcmo.org
 - Bailey.Waters@kcmo.org

– Bicycle Network Plan: Ordinance 210966



- Consult with each City Councilmember to develop a plan that includes the following:
 - A **five-year** conceptual bicycle network
 - A **one-year work plan** that specifies bicycle lane design and schedule
 - Methodology for pre and post implementation **data collection**
 - Documentation of all **community engagement** related to implementation plan
- Educate and collect feedback from neighborhood associations 90 days before installation

– Bike Lanes in Kansas City– Context & Goals



- Safe, accessible, and connected infrastructure for everyone is a priority in Kansas City.
- Fulfill the City's Complete Streets and Vision Zero policies.
- Build a multimodal transportation network that (safely) supports all modes of travel.
- Focus on closing the gaps and completing the network; build on success of existing facilities.
- Align with the City's climate resiliency goals and priorities to reduce carbon emissions.

– Bike Lanes in Kansas City– Strategy



- ~15 miles of protected bicycle facilities each year
- Coordinate with street resurfacing and Vision Zero programs
- Annual implementation (work) plan, discussion with council, stakeholders and community each spring
- 5-year vision (concept plan) of proposed candidates

– Choosing Bike Corridor Candidates



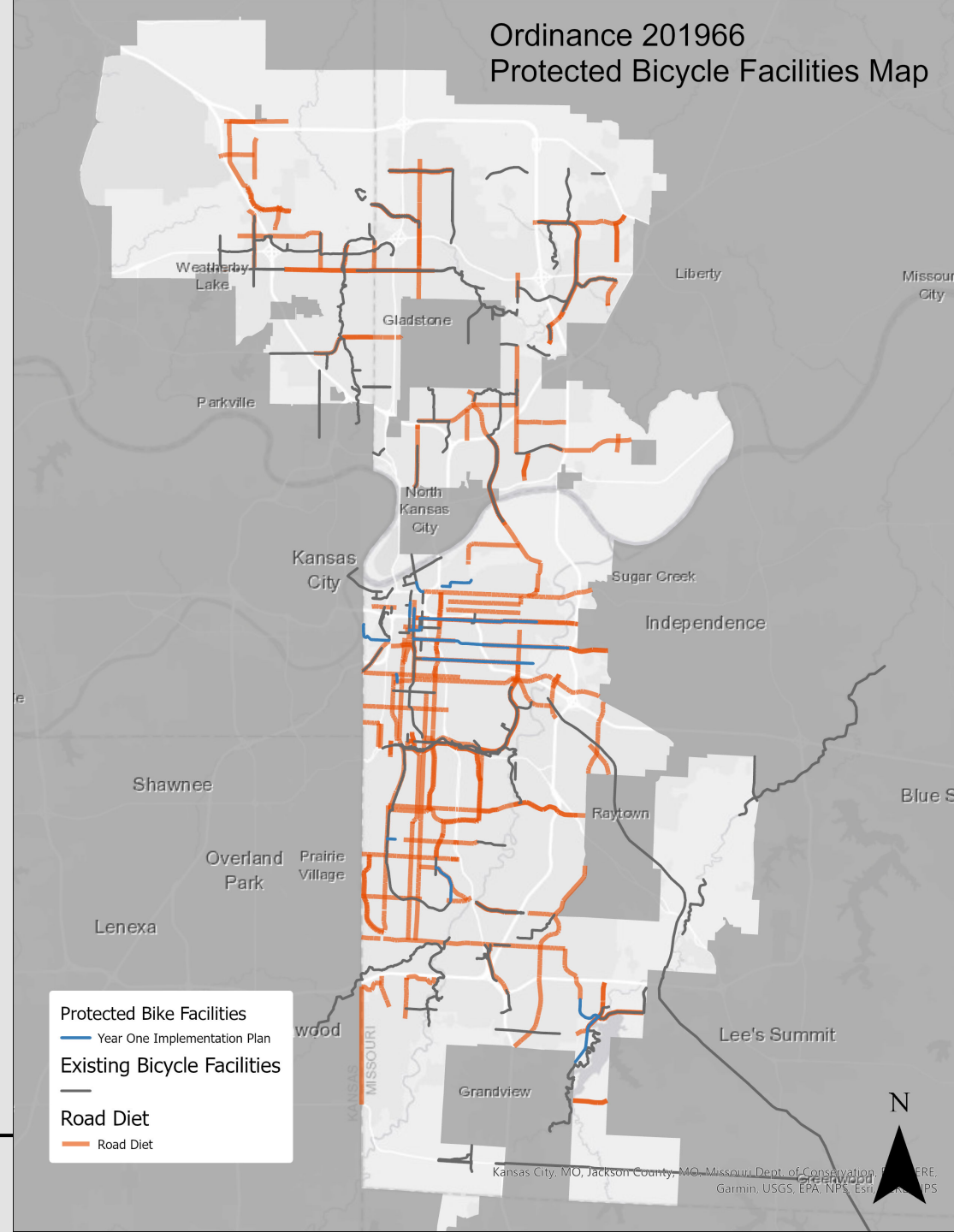
- Fixing gaps in existing network
- Existing plans and studies
- Connecting to transit (first mile/last mile)
- High injury network/road diet analysis

– Bike KC Map Demonstration

www.kcmo.gov/bikekc



Ordinance 201966 Protected Bicycle Facilities Map



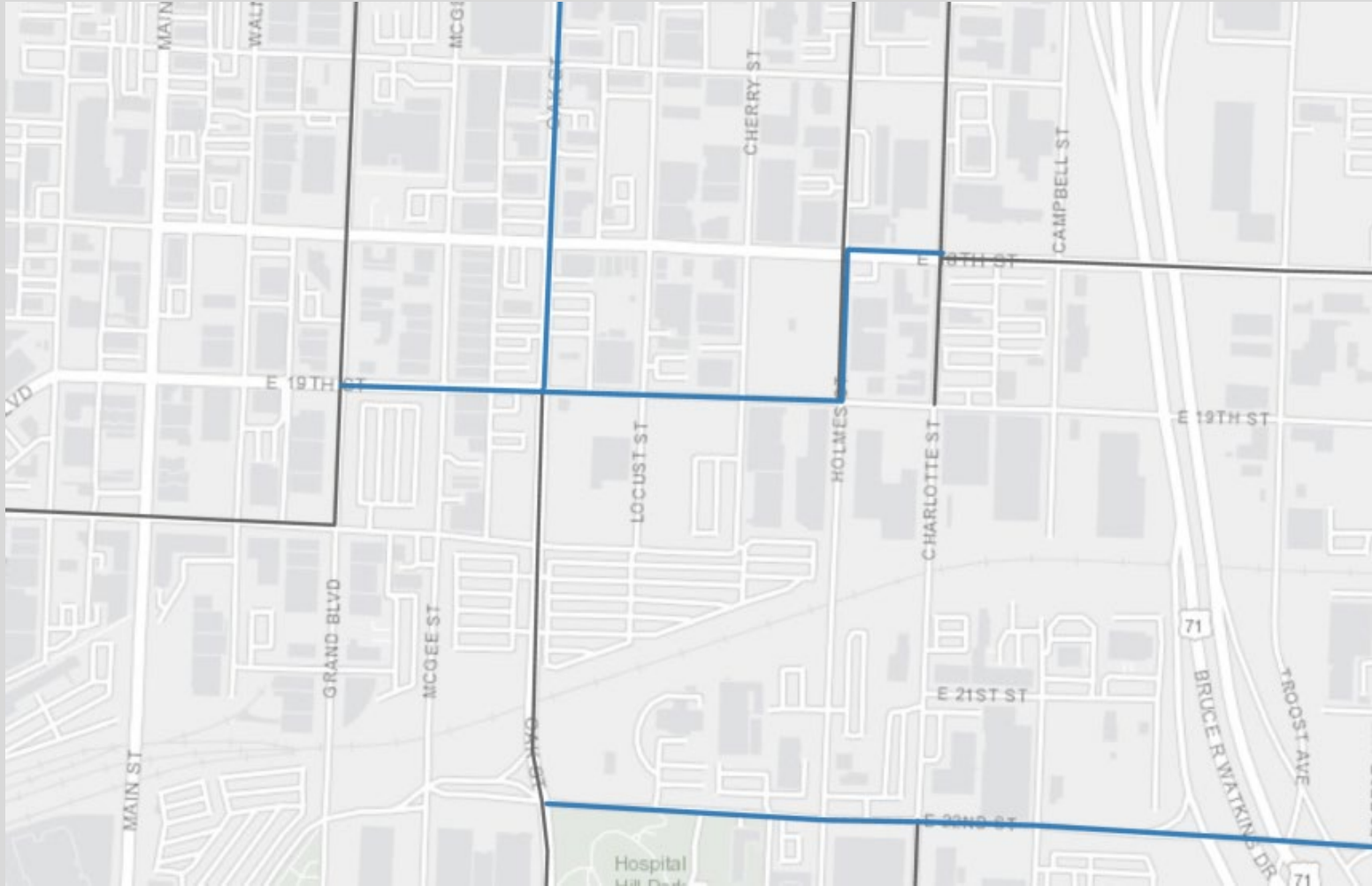
FY21-22 Protected Bike Lanes – Completed

Facility Name	Miles	From	To
Gillham Rd	6.80	19th St	Brush Creek Blvd
27th St	0.53	Gillham Rd	Campbell
18th St	1.06	Charlotte St	Paseo Blvd
109th St	2.89	Raytown Rd	View High Dr
Total Miles	11.27		

FY22-23 Protected Bike Lane Project List –

Facility	From	To	Lane Miles	Road Diet	HIN	Area Plan Rec	Connect to Existing	Connect to Proposed
19th Street	Oak	18th St/Holmes	0.95	No	No	No	Yes	Yes
22nd Street	Gillham Rd	Manchester Trfy	9.35	Yes	Yes	Yes	Yes	Yes
27 th Street	Campbell St	Blue Valley Park	6.63	Yes	Yes	No	Yes	No
American Royal	Avenida Cesar Chavez	State Line Rd	1.00	No	No	Yes	No	Yes
Avenida Cesar Chavez	Allen St	Jefferson St	1.40	No	No	Yes	Yes	Yes
Cherry St	3rd St	Charlotte St	0.75	No	No	Yes	Yes	Yes
Grand Blvd	10th St	Truman Rd	0.82	No	No	Yes	Yes	Yes
Gregory St	Brookside Rd	Main St	0.45	No	No	No	Yes	No
Hickman Mills/Prospect	Paseo Blvd	85th St	2.41	Yes	No	Yes	Yes	Yes
Lexington Ave	Paseo Blvd	Bellefontaine Ave	2.07	No	No	Yes	No	No
Longview Pkwy	107th St	Raytown Rd	2.12	No	No	Yes	Yes	Yes
Oak St	19th Street	12th Street	1.30	Yes	No	No	Yes	Yes
Raytown Rd	E 107th St	Grandview	3.16	Yes	No	Yes	Yes	Yes
Truman Rd	Holmes	Benton	7.05	Yes	Yes	Yes	Yes	Yes
Wyandotte St	31st St	Linwood Blvd	0.48	No	No	No	No	Yes

— 19th Street, Holmes Road, 18th Street



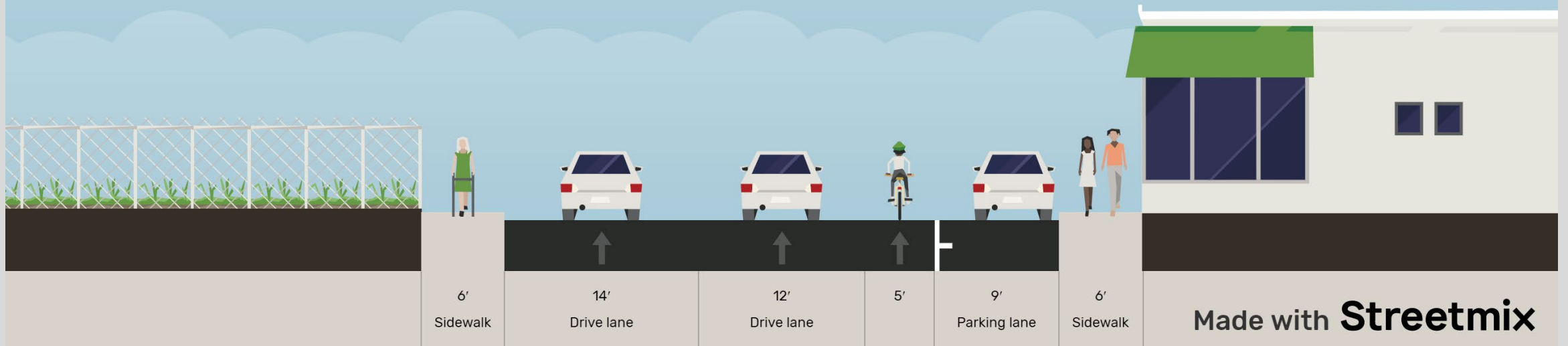
CITY OF
KANSAS CITY,
MISSOURI

PUBLIC WORKS

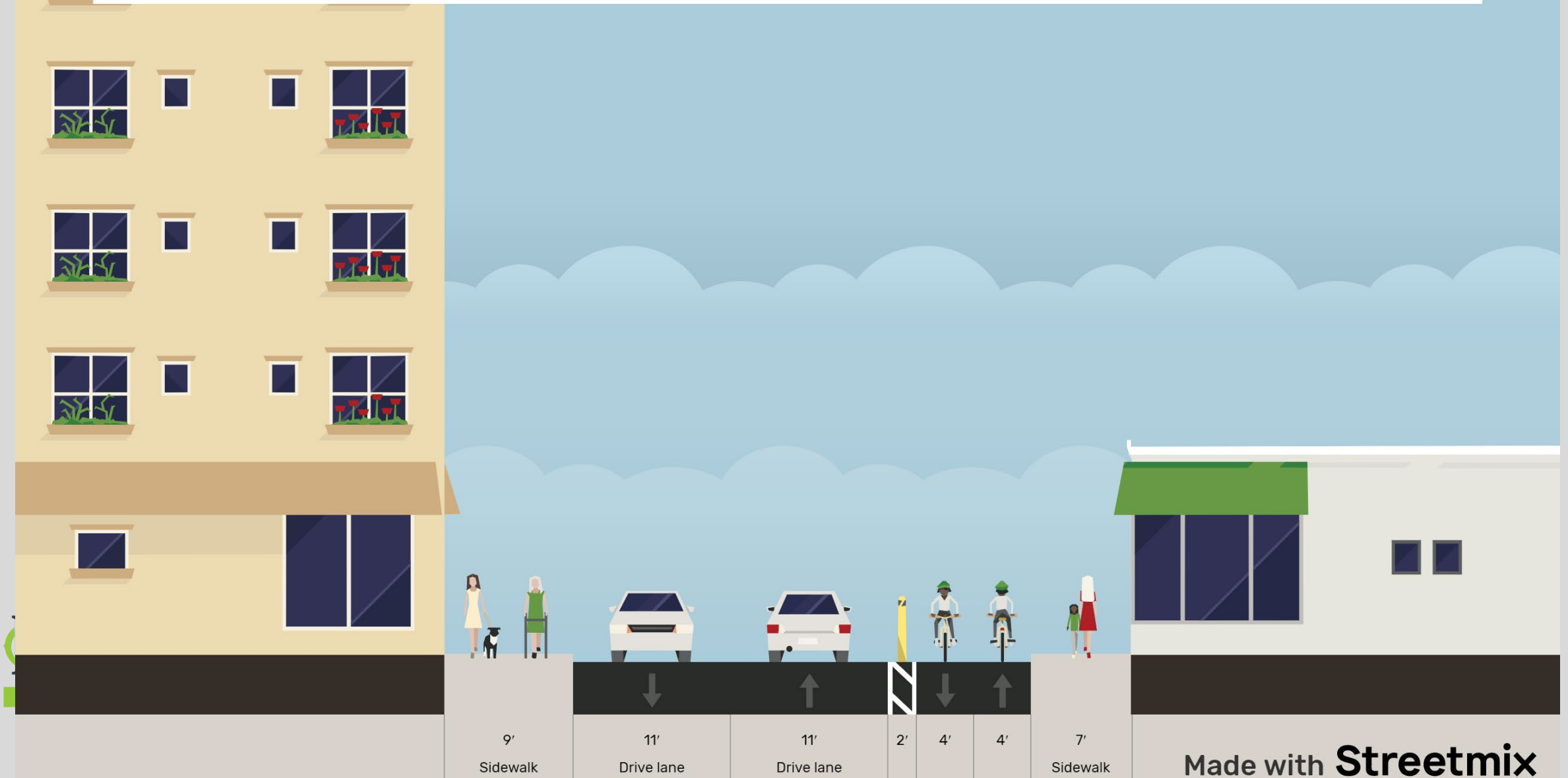
19th Grand to Holmes - Existing



Holmes - 19th to 18th St - Existing

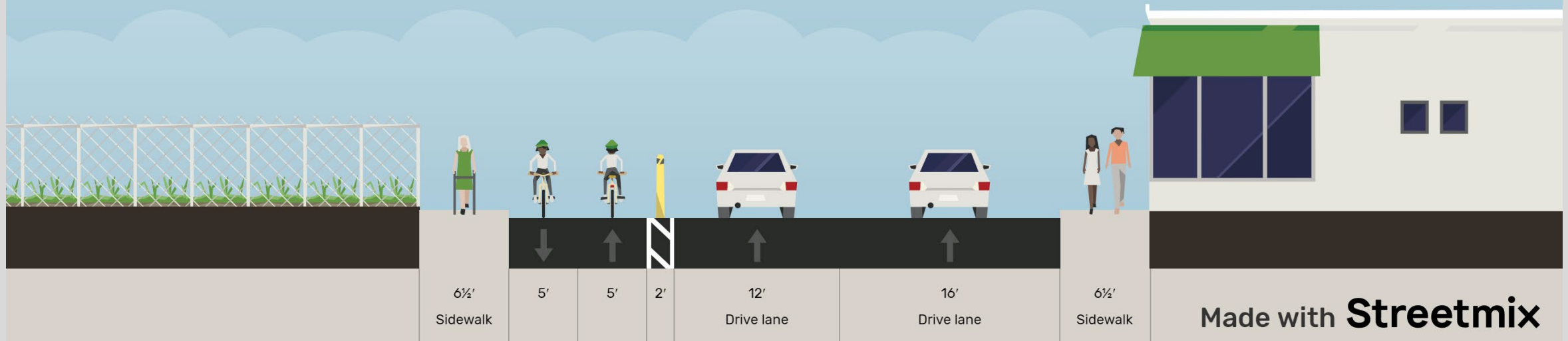


19th Grand to Holmes - Proposed



Holmes - 19th to 18th St - Proposed

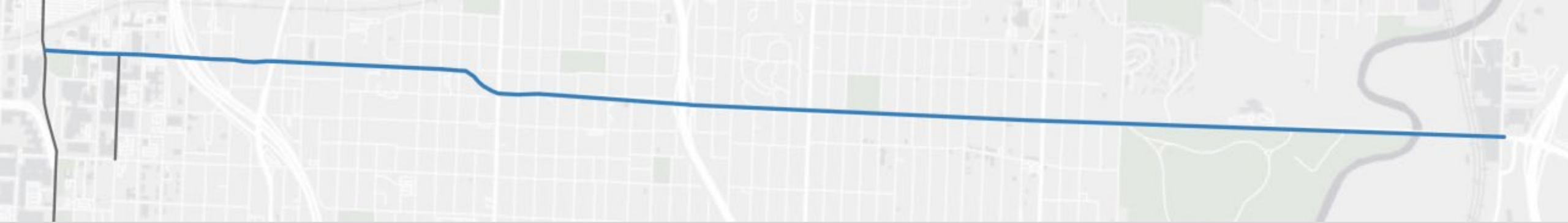
Looking North



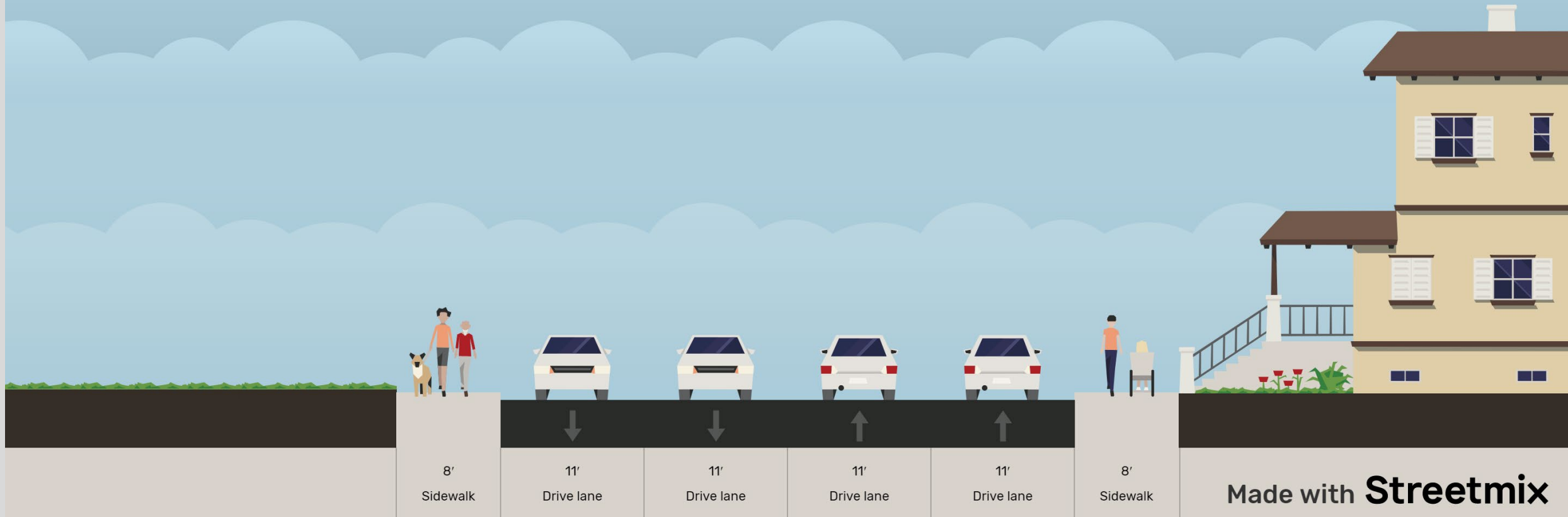
— E 22nd Street & E 23rd Street

Gillham Rd

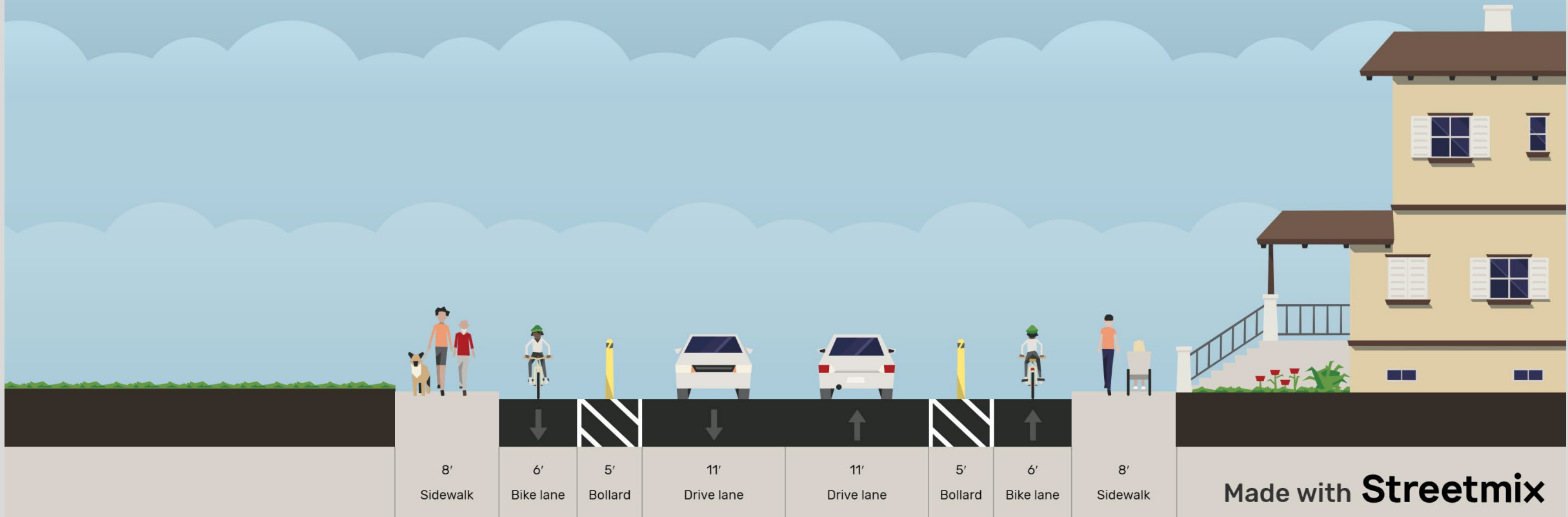
Manchester Trfy



23rd St I-70 to 435 - Existing



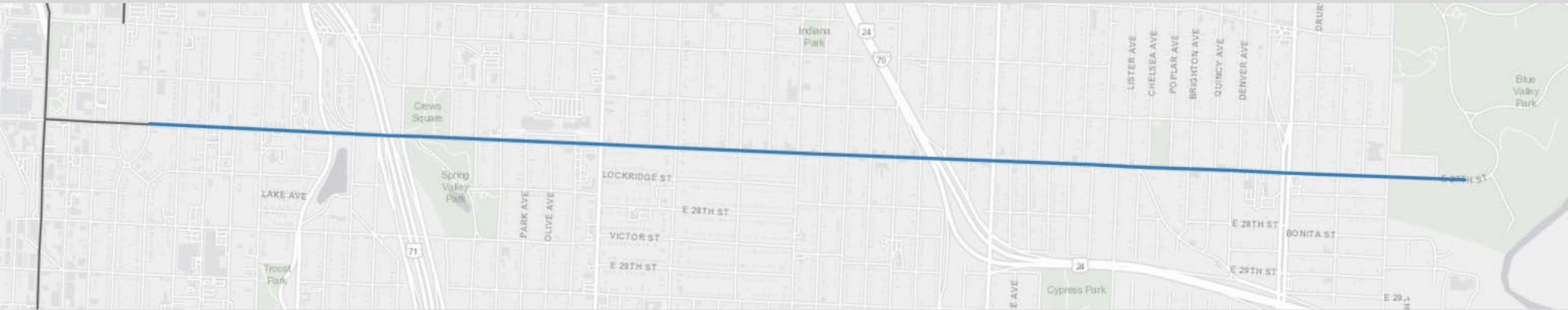
23rd St I-70 to 435 Proposed



— E 27th Street

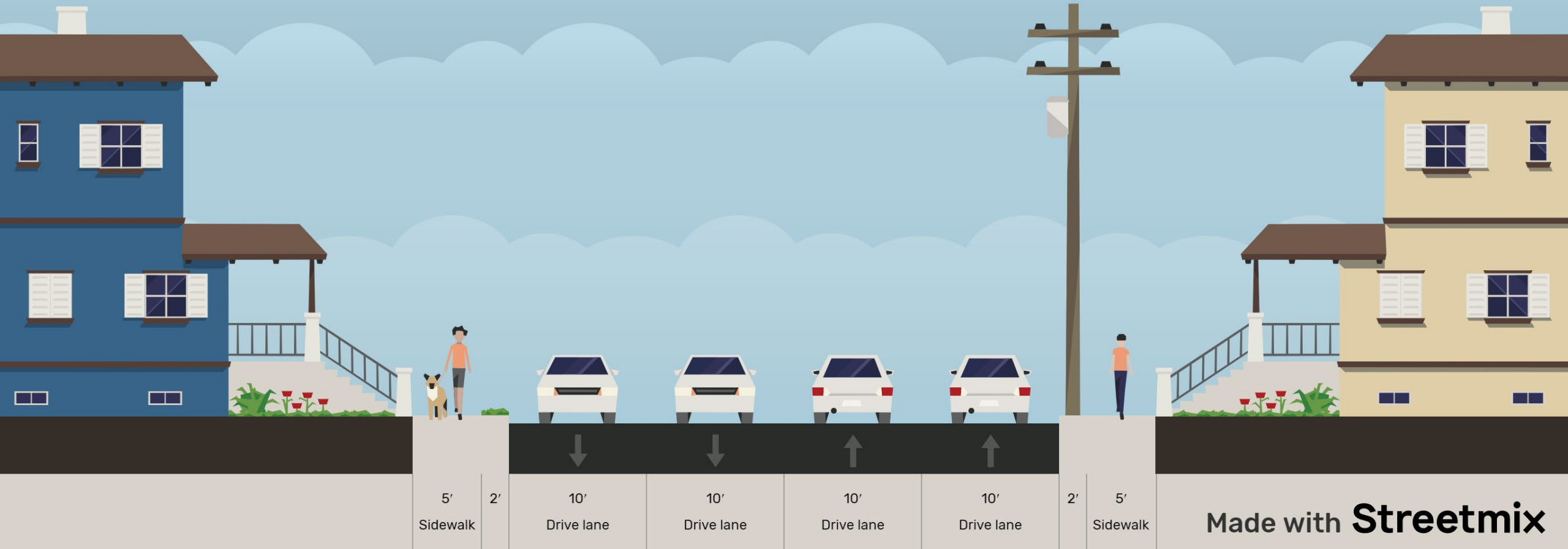
Campbell St

Blue Valley Park



E 27th St - Existing

Looking West

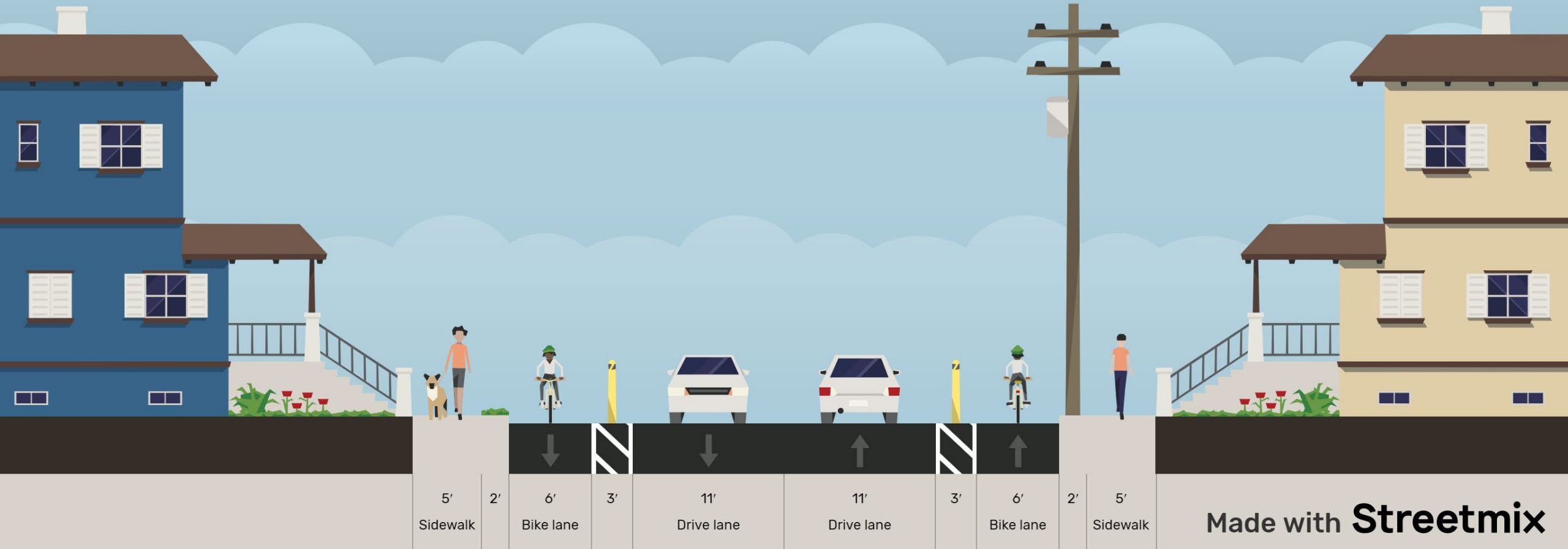


PUBLIC WORKS

Made with **Streetmix**

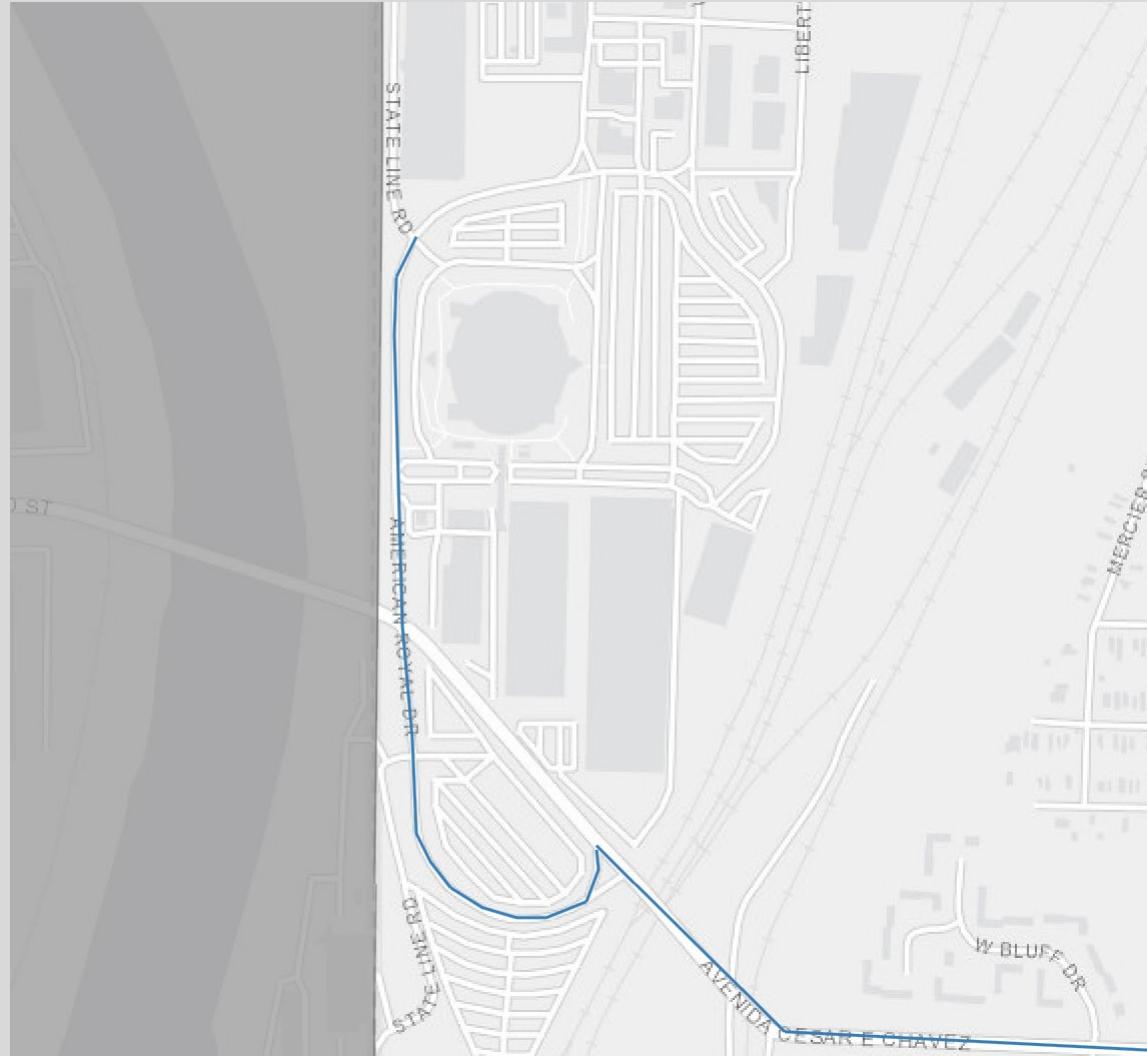
E 27th St - Proposed

Looking West



PUBLIC WORKS

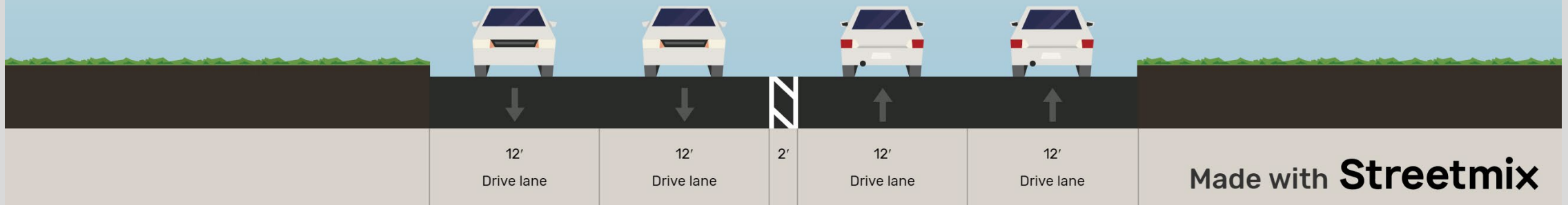
American Royal Drive



CITY OF
KANSAS CITY,
MISSOURI

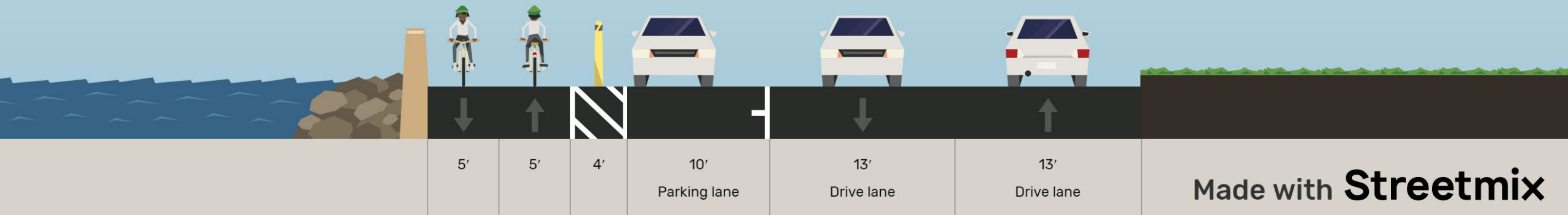
PUBLIC WORKS

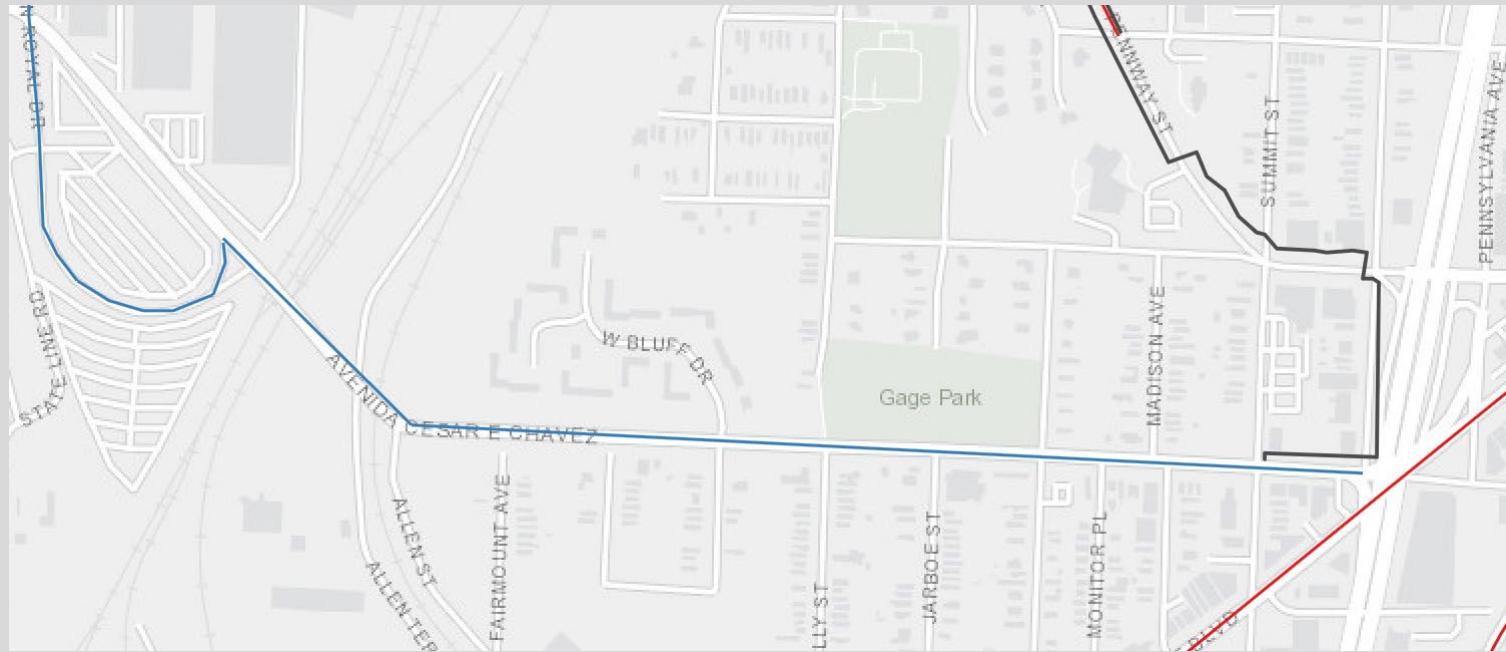
American Royal Dr - Existing



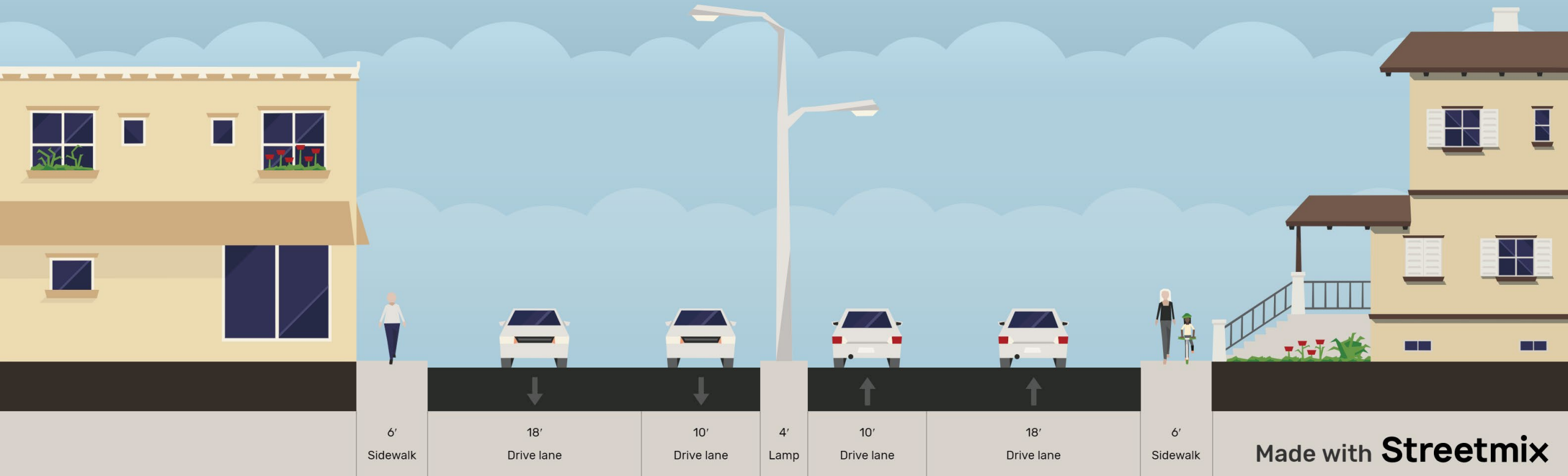
American Royal Dr - Proposed

Looking North

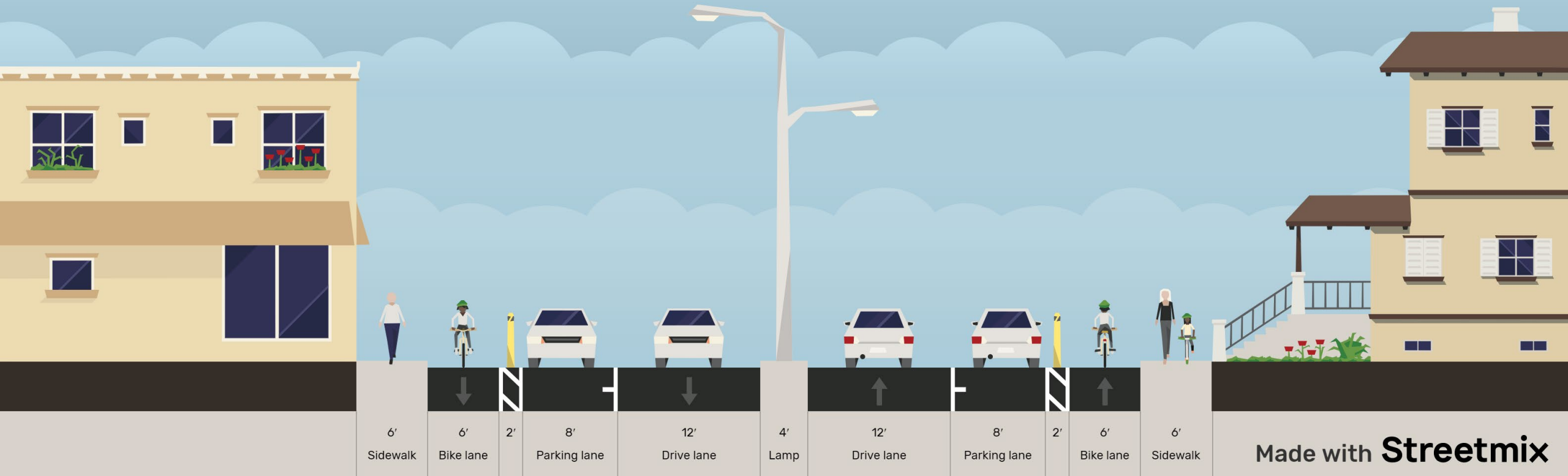




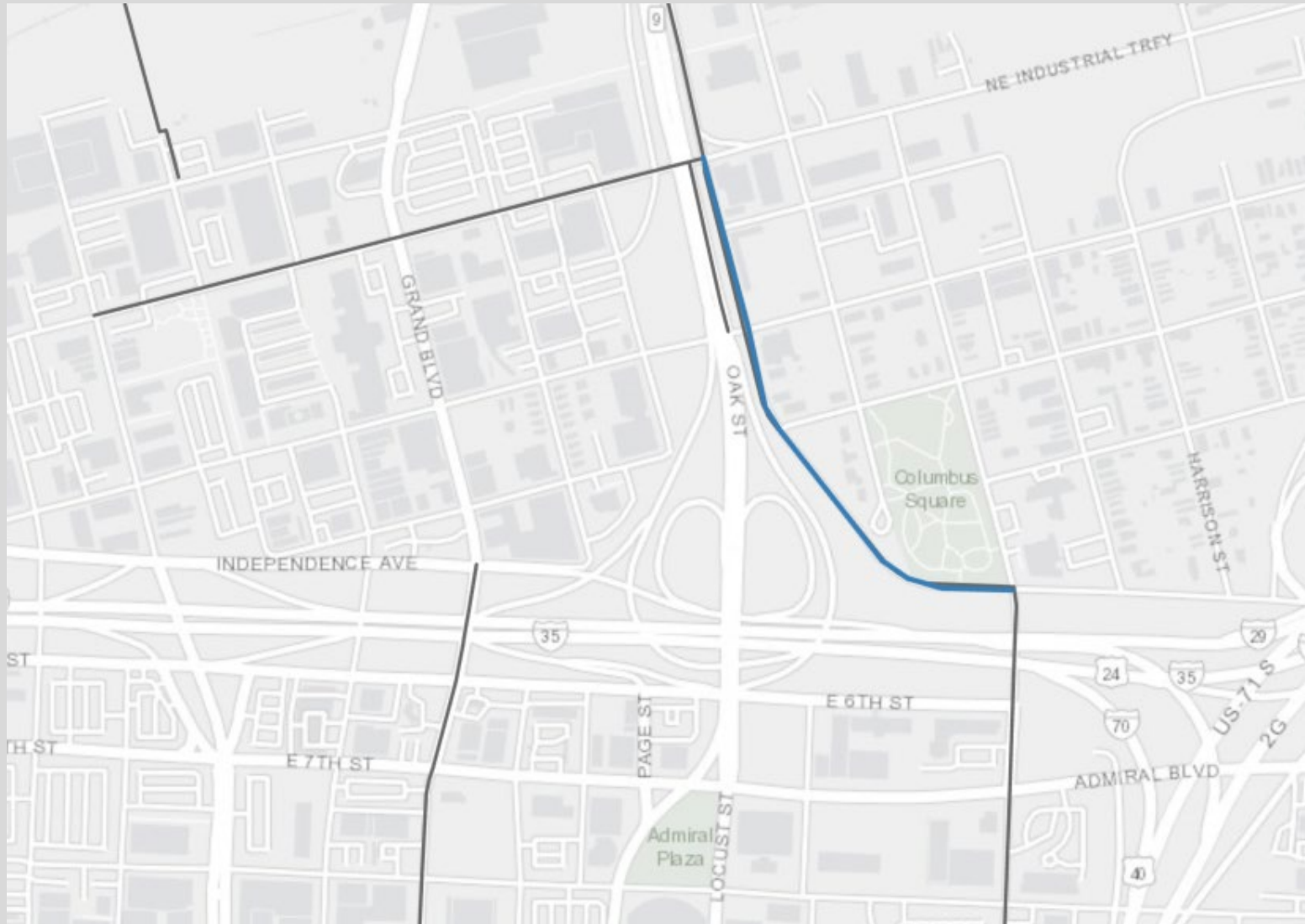
Avenida Cesar E Chavez - Existing



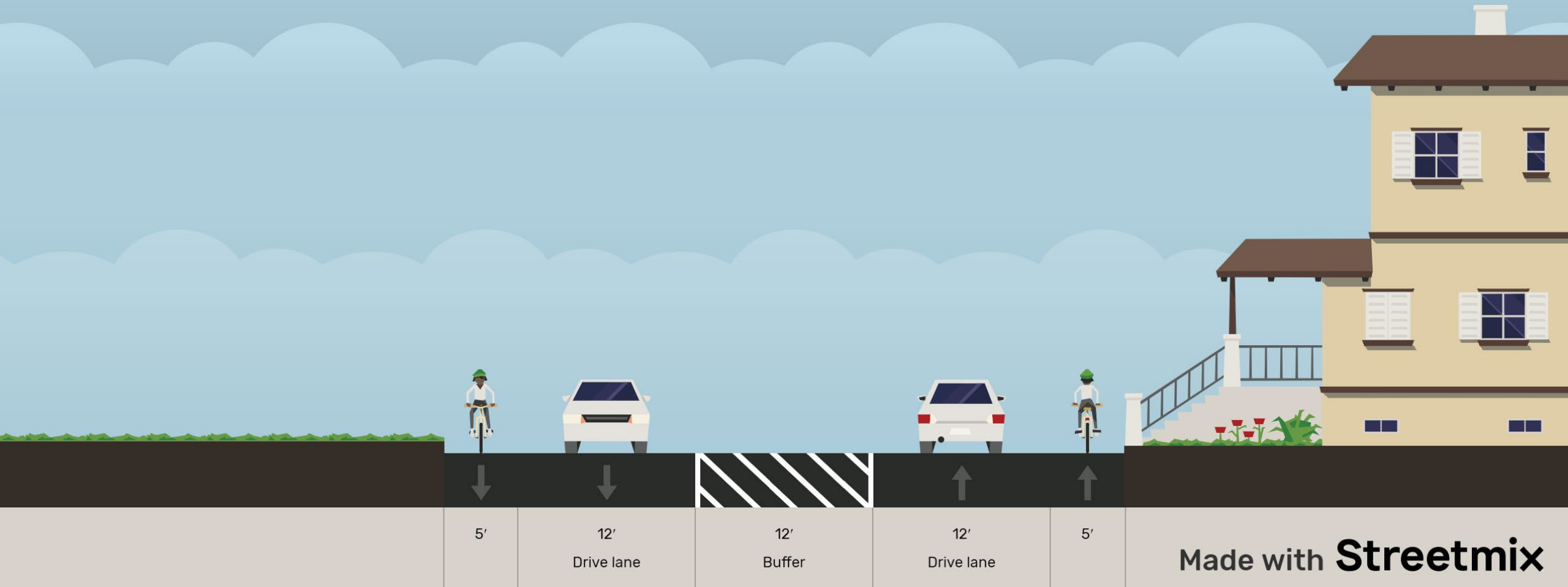
Avenida Cesar E Chavez - Proposed



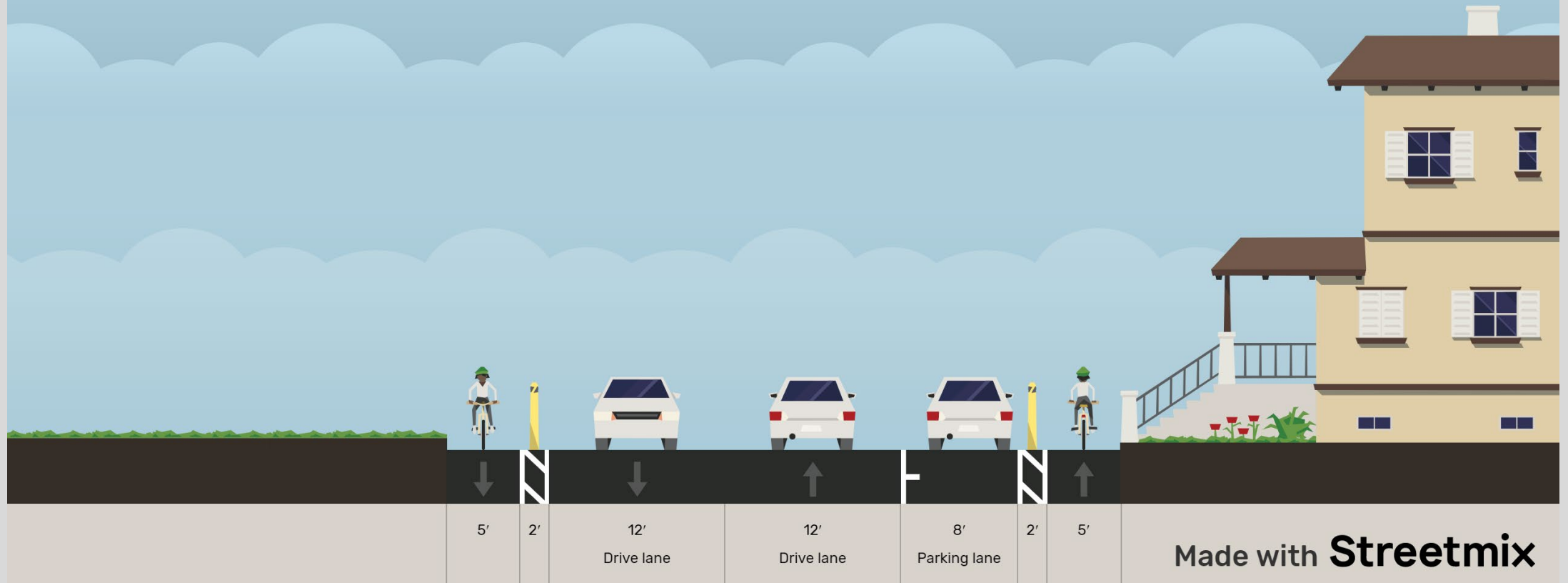
Cherry Street



Cherry Street - Existing



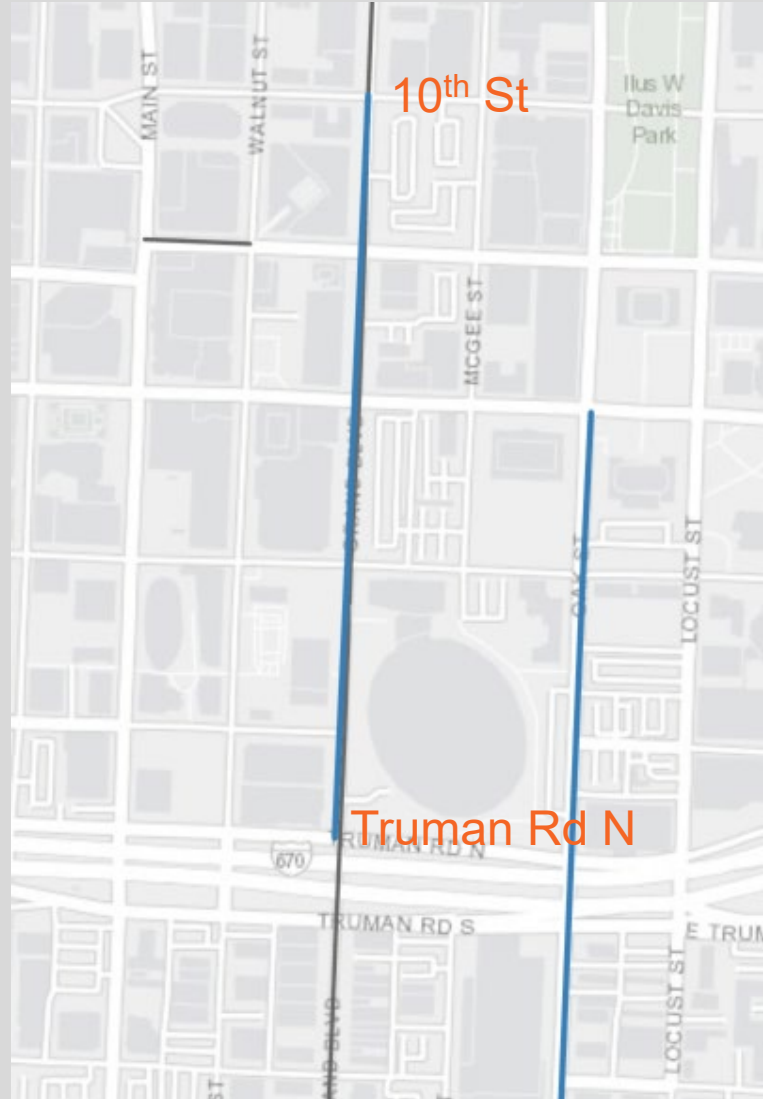
Cherry Street - Proposed



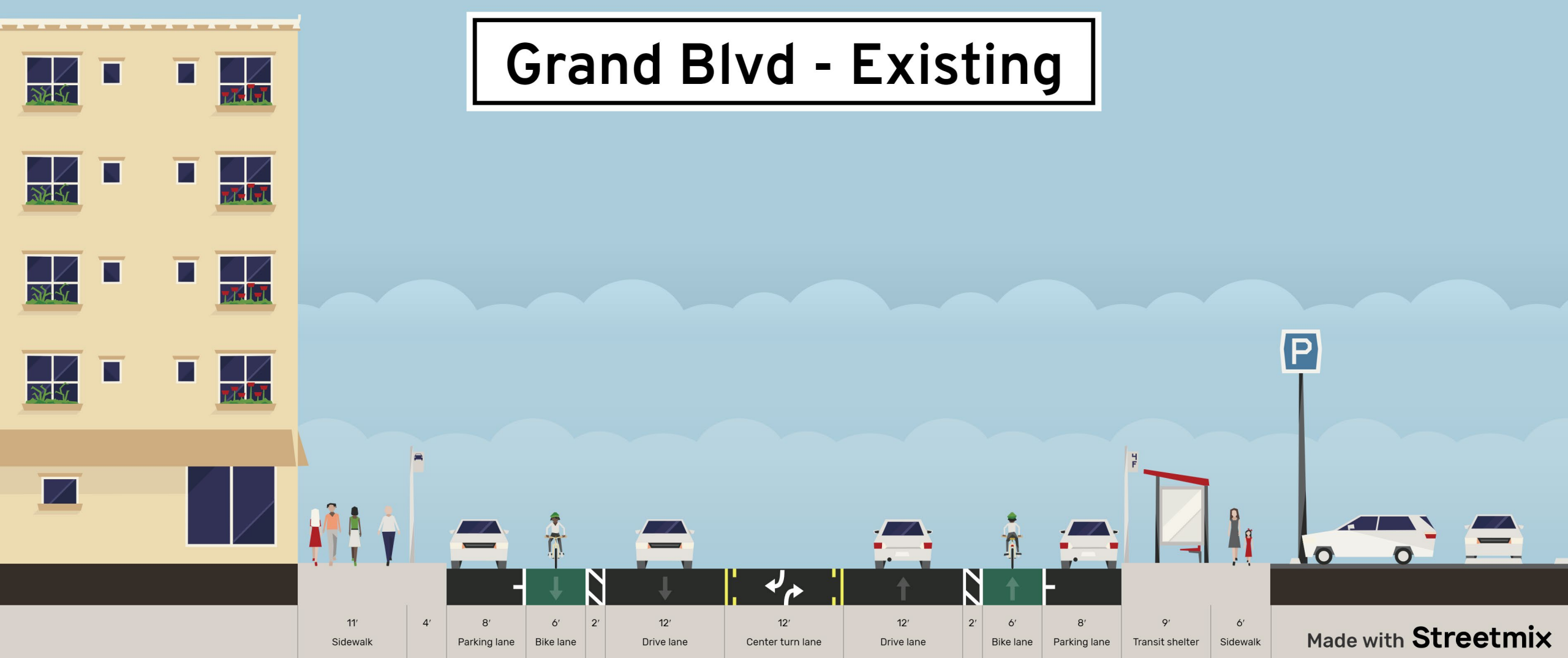
CITY OF
KANSAS CITY,
MISSOURI

PUBLIC WORKS

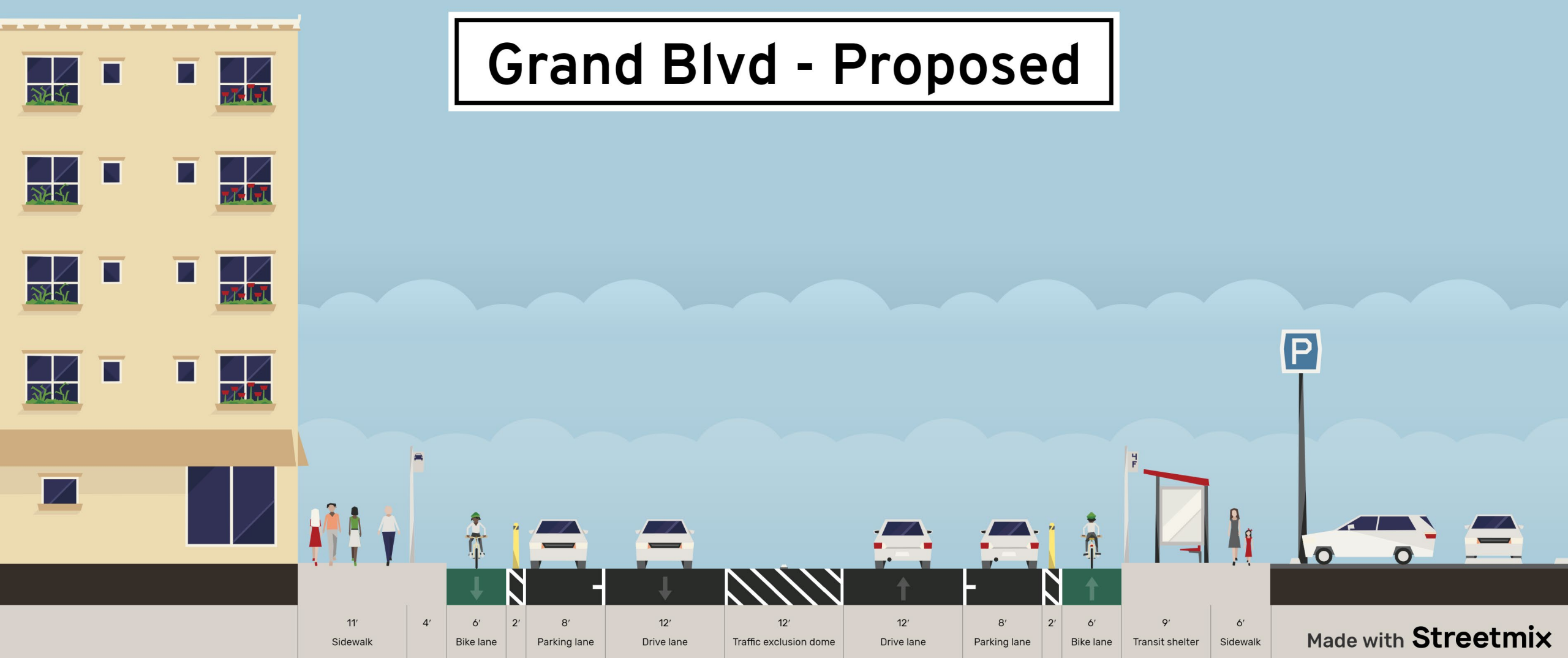
Grand Boulevard



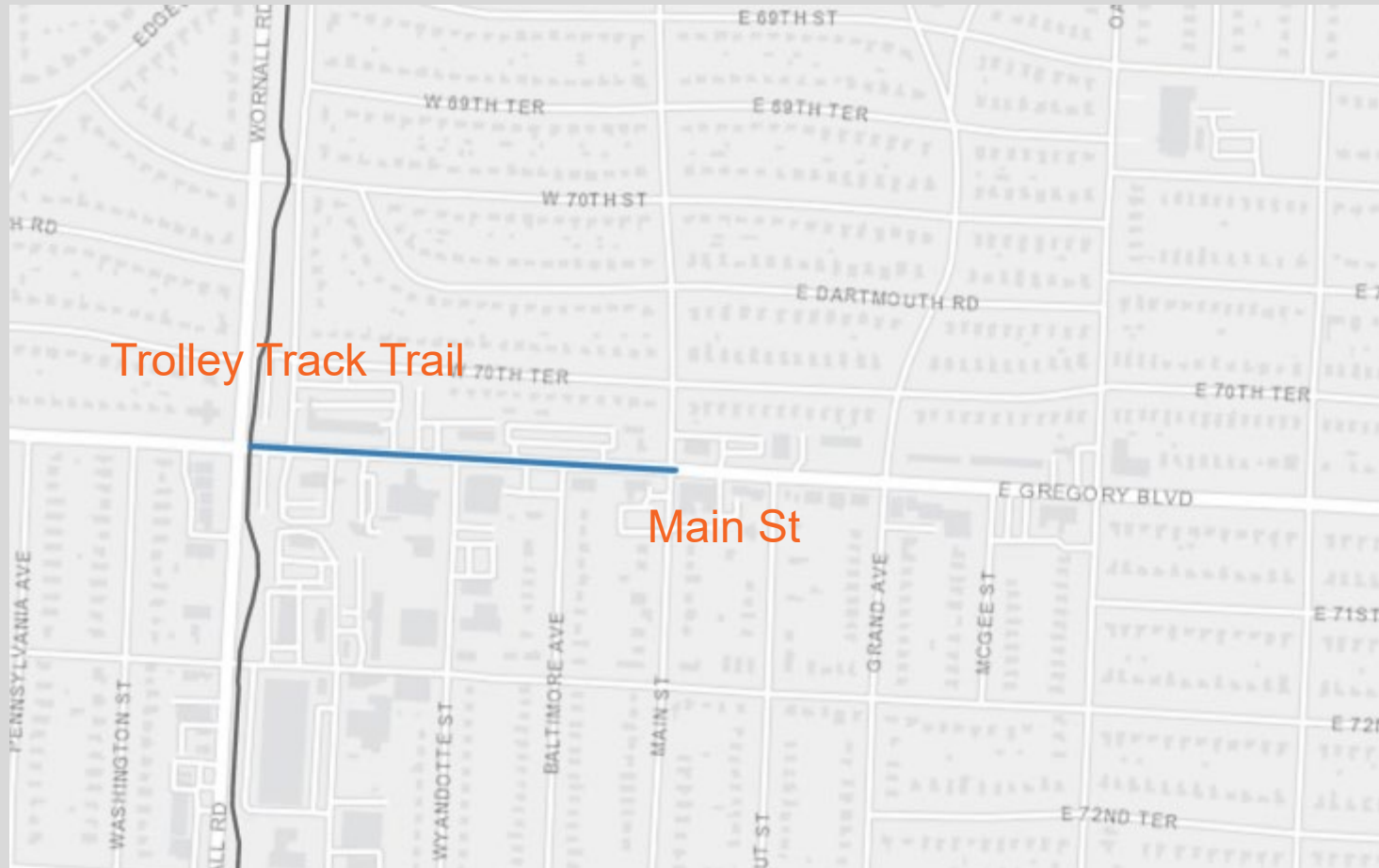
Grand Blvd - Existing



Grand Blvd - Proposed



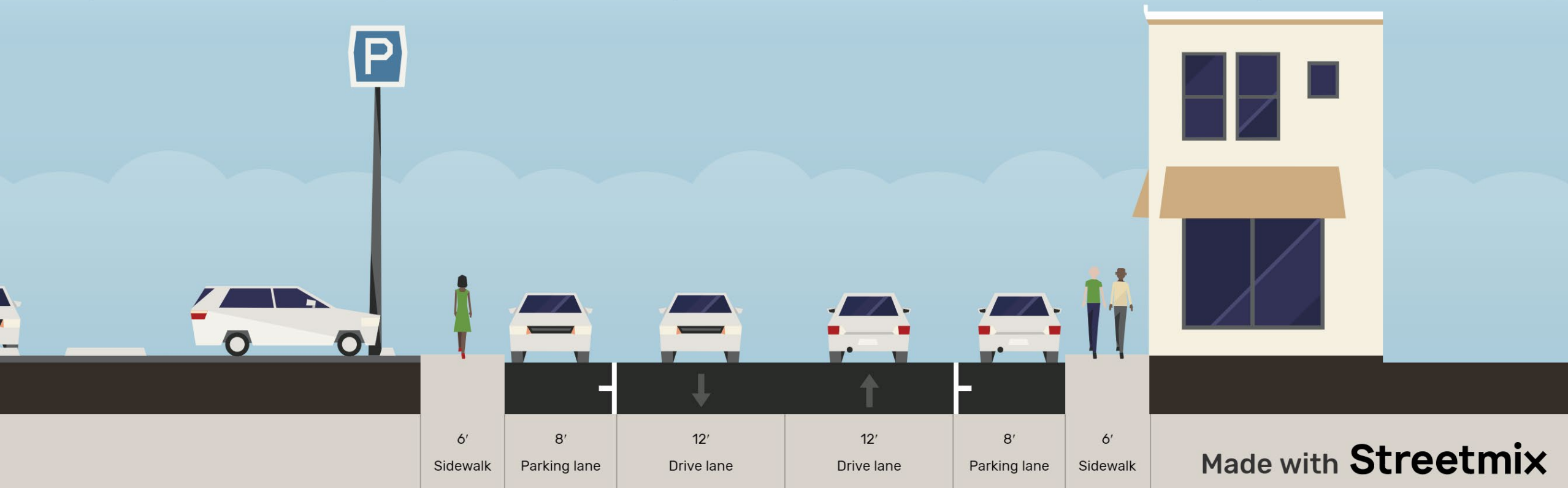
Gregory Street



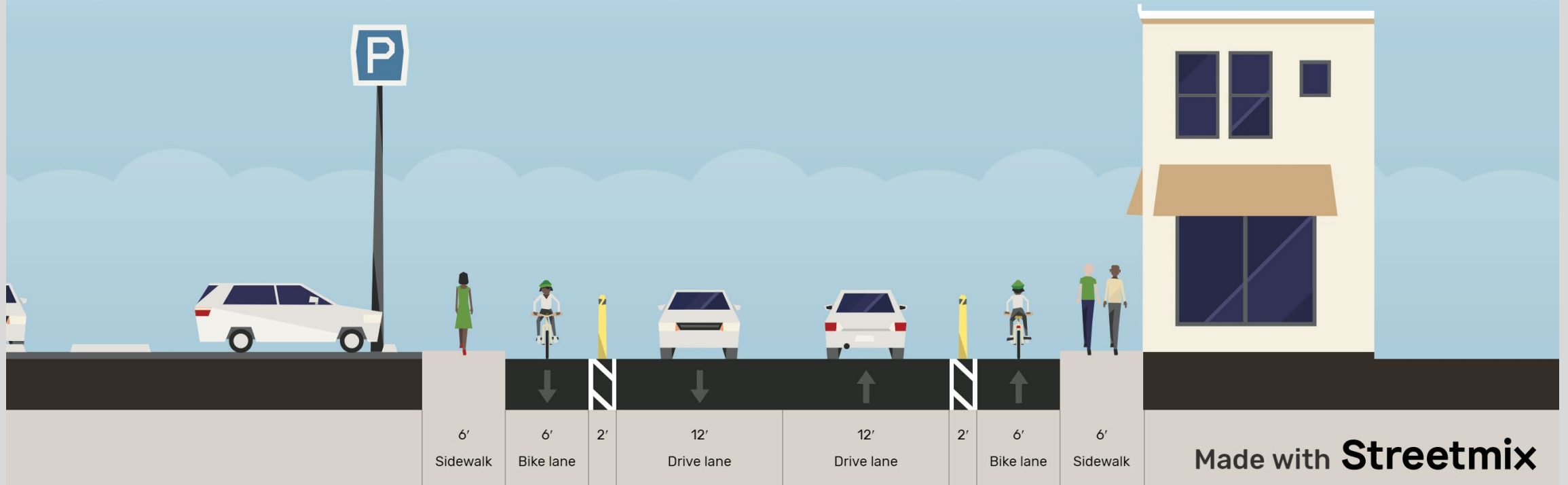
CITY OF
KANSAS CITY,
MISSOURI

PUBLIC WORKS

Gregory Blvd - Existing

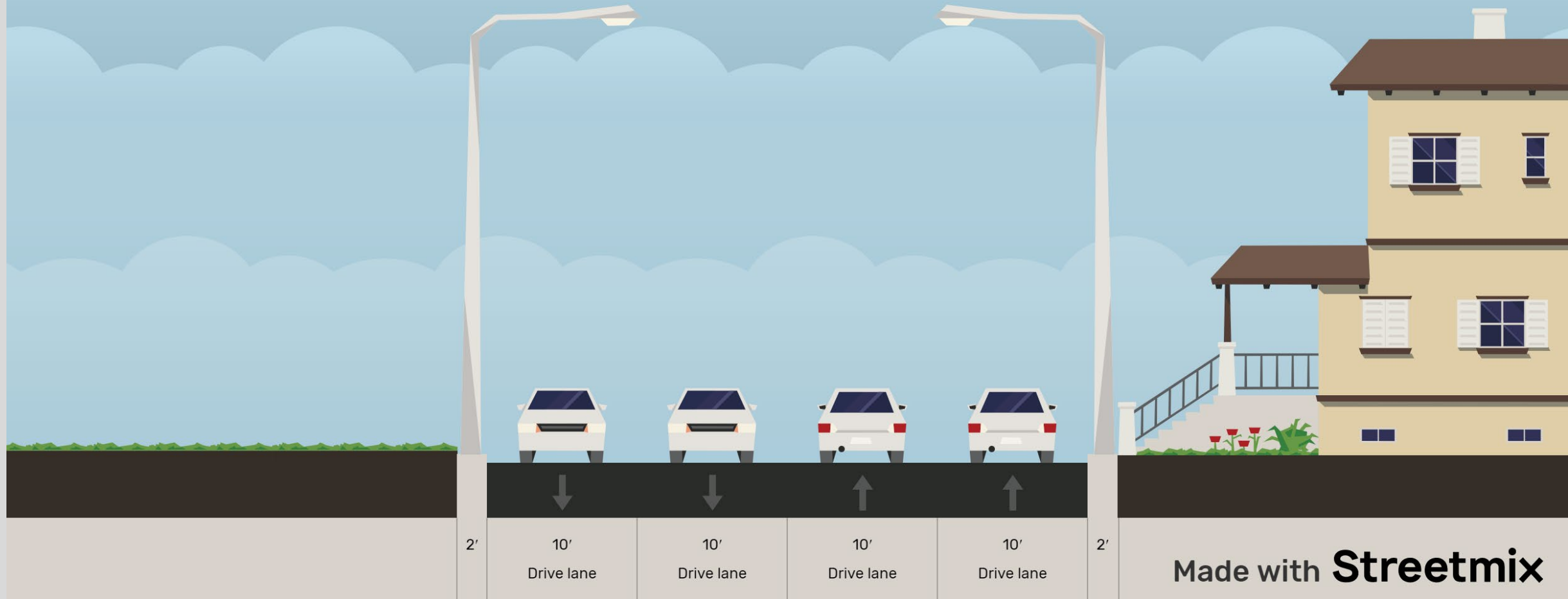


Gregory Blvd - Proposed

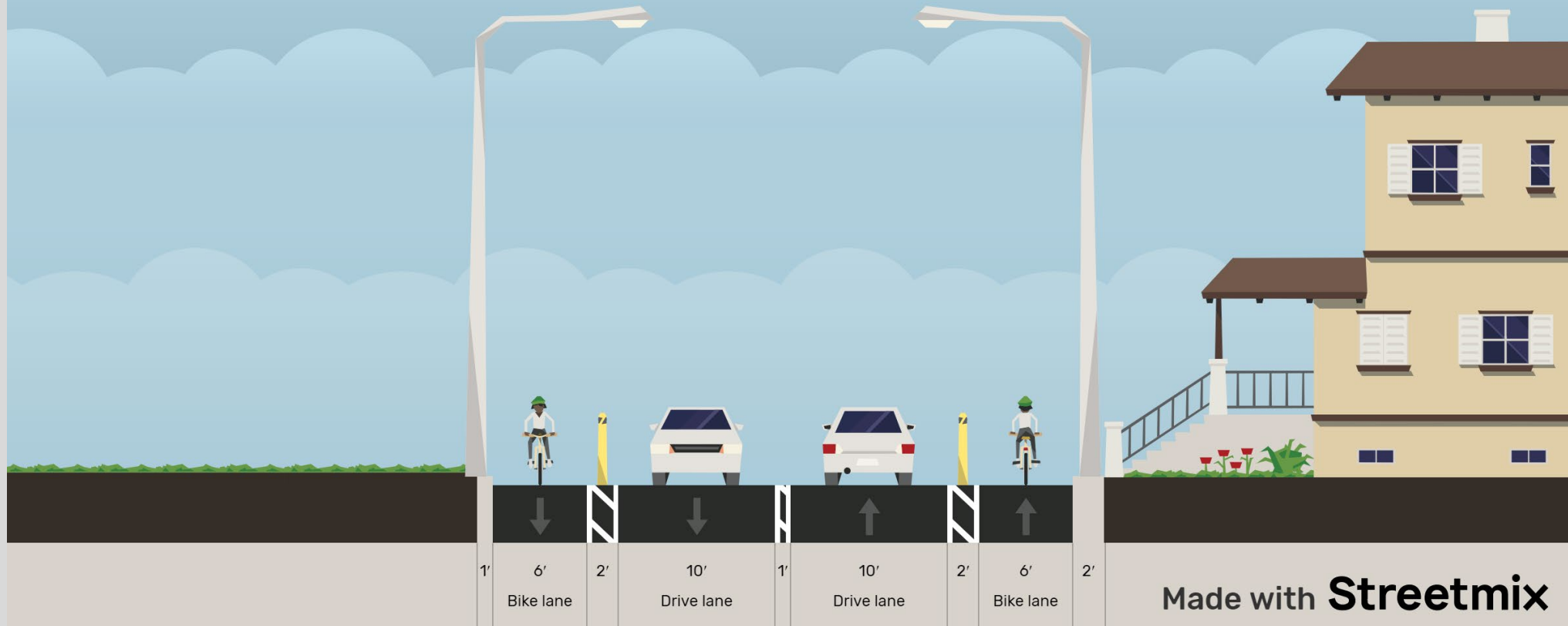




Hickman Mills Dr - Existing



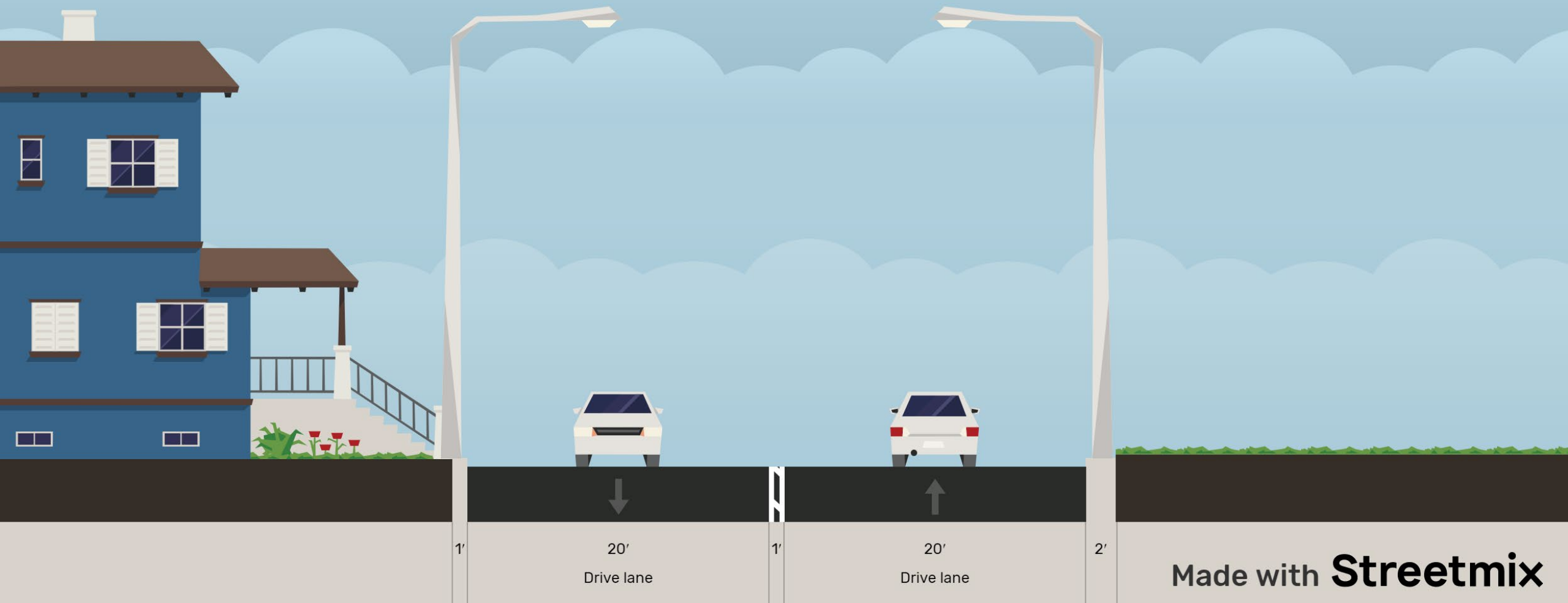
Hickman Mills Dr - Proposed



CITY OF
KANSAS CITY,
MISSOURI

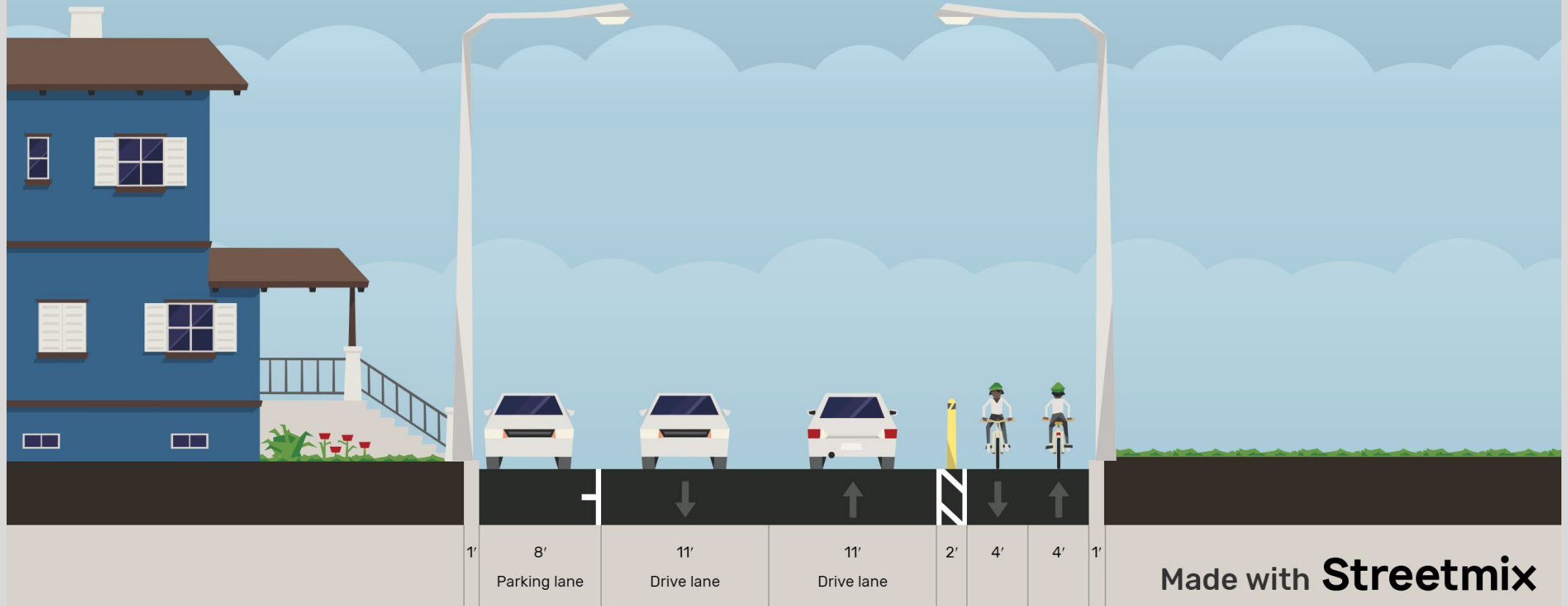
PUBLIC WORKS

Prospect Ave - Existing

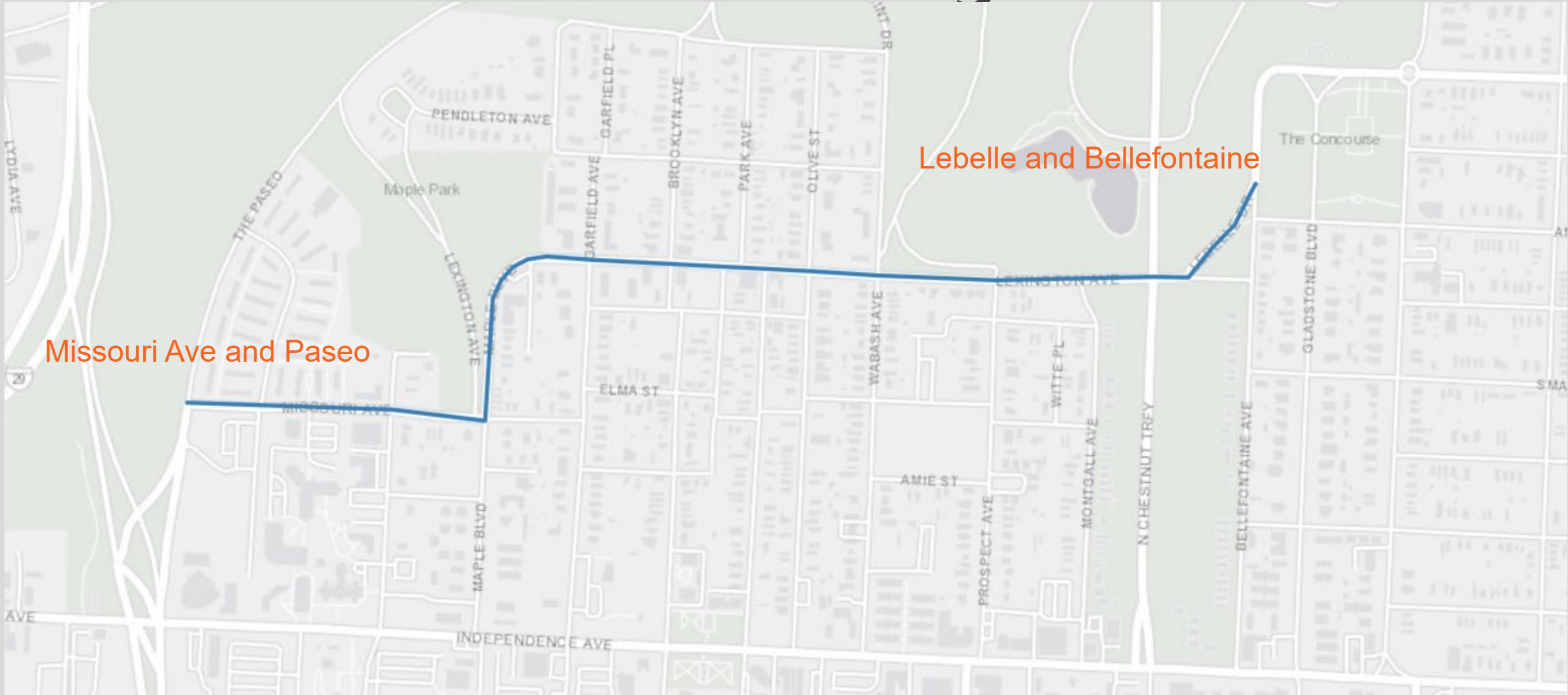


Prospect Ave - Proposed v2

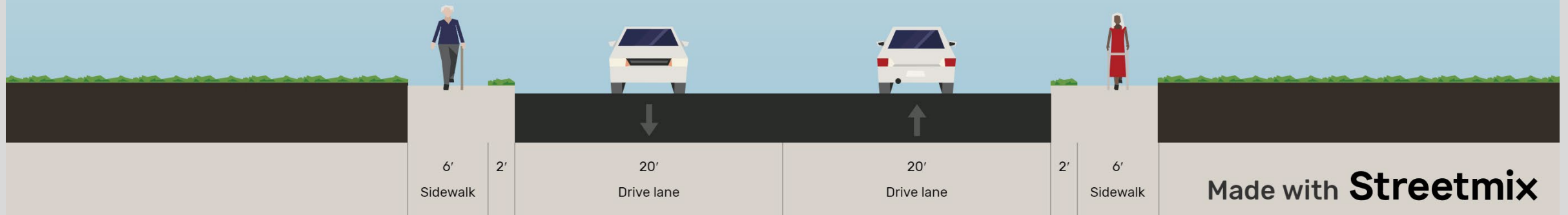
Looking North



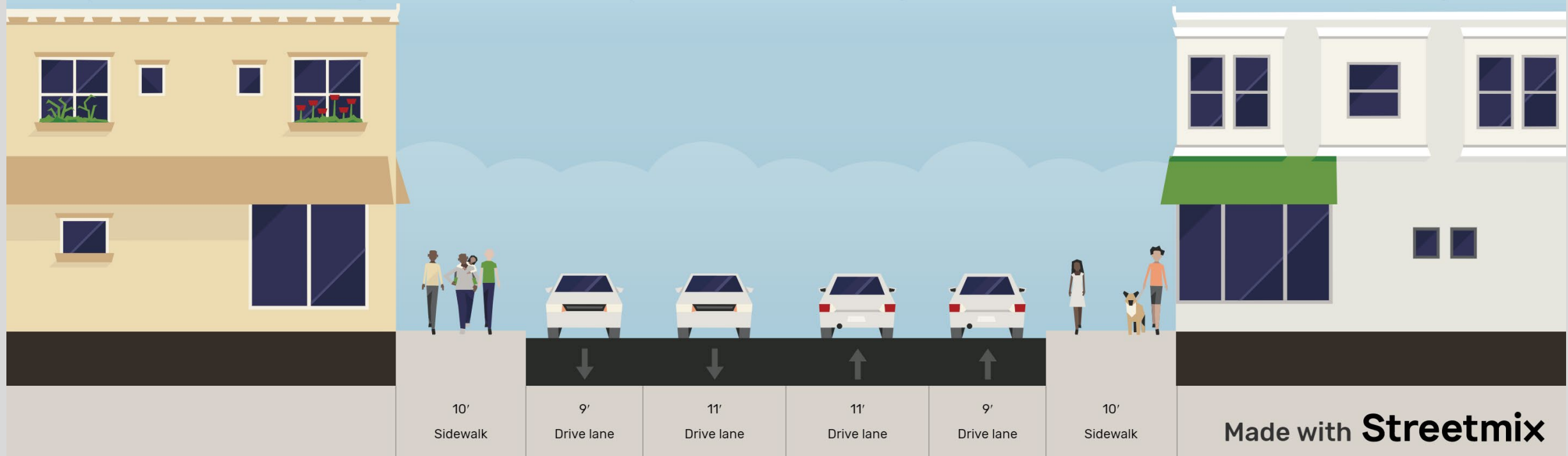
Missouri Ave & Lexington Ave



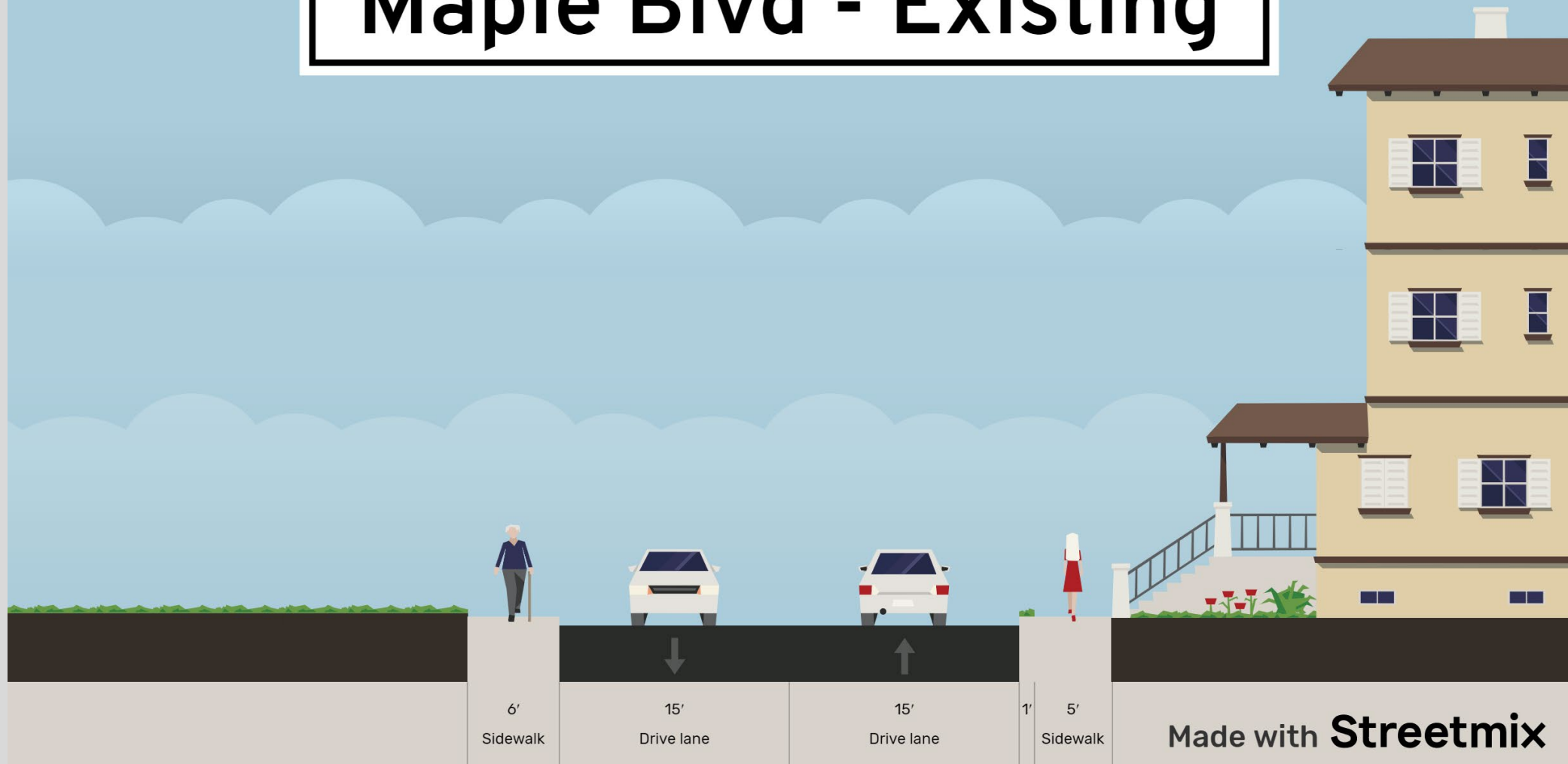
E Missouri Ave - Existing



Lexington Ave - Existing

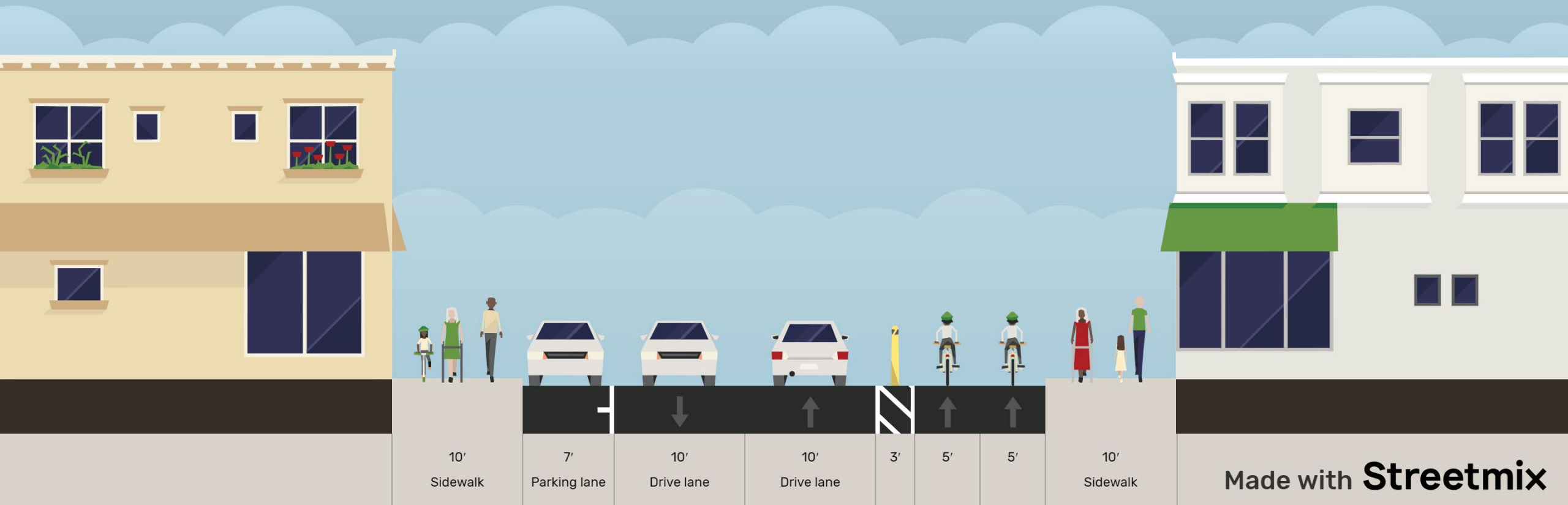


Maple Blvd - Existing

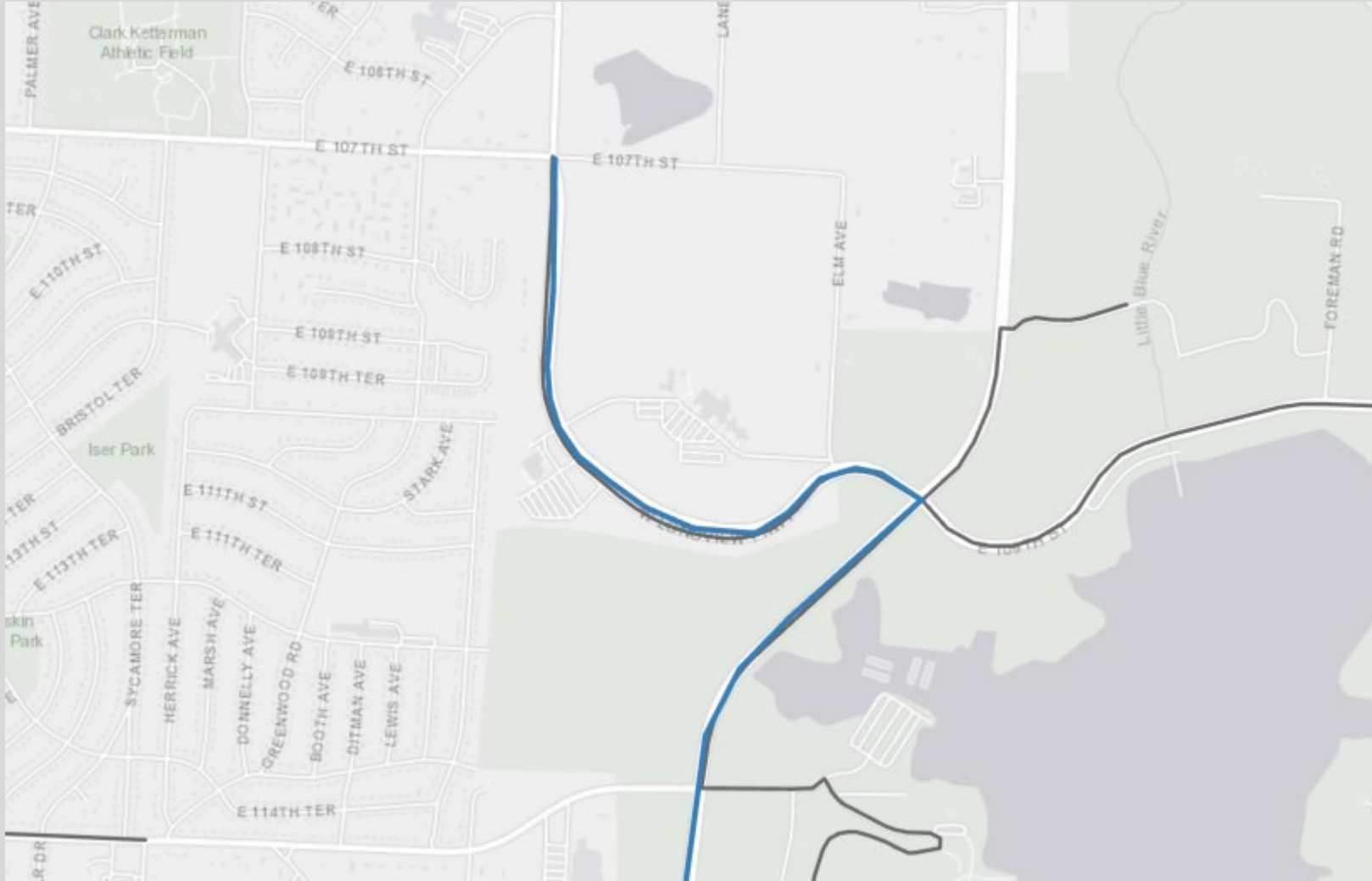


Lexington Ave - Proposed

Looking West



Made with **Streetmix**



Longview Parkway - Existing



Longview Parkway - Proposed



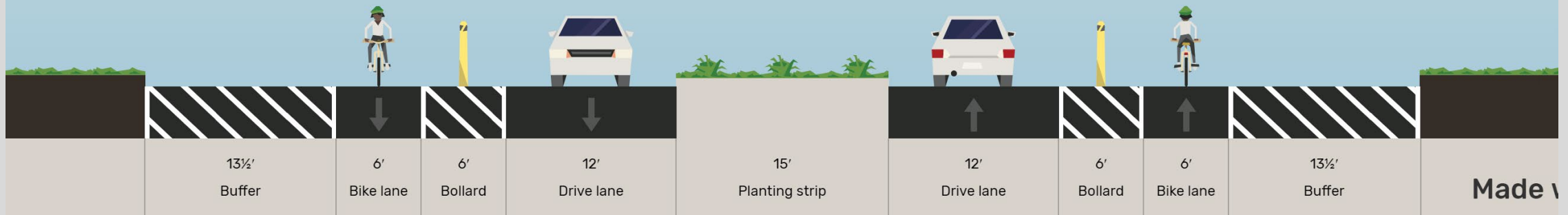
Raytown Road



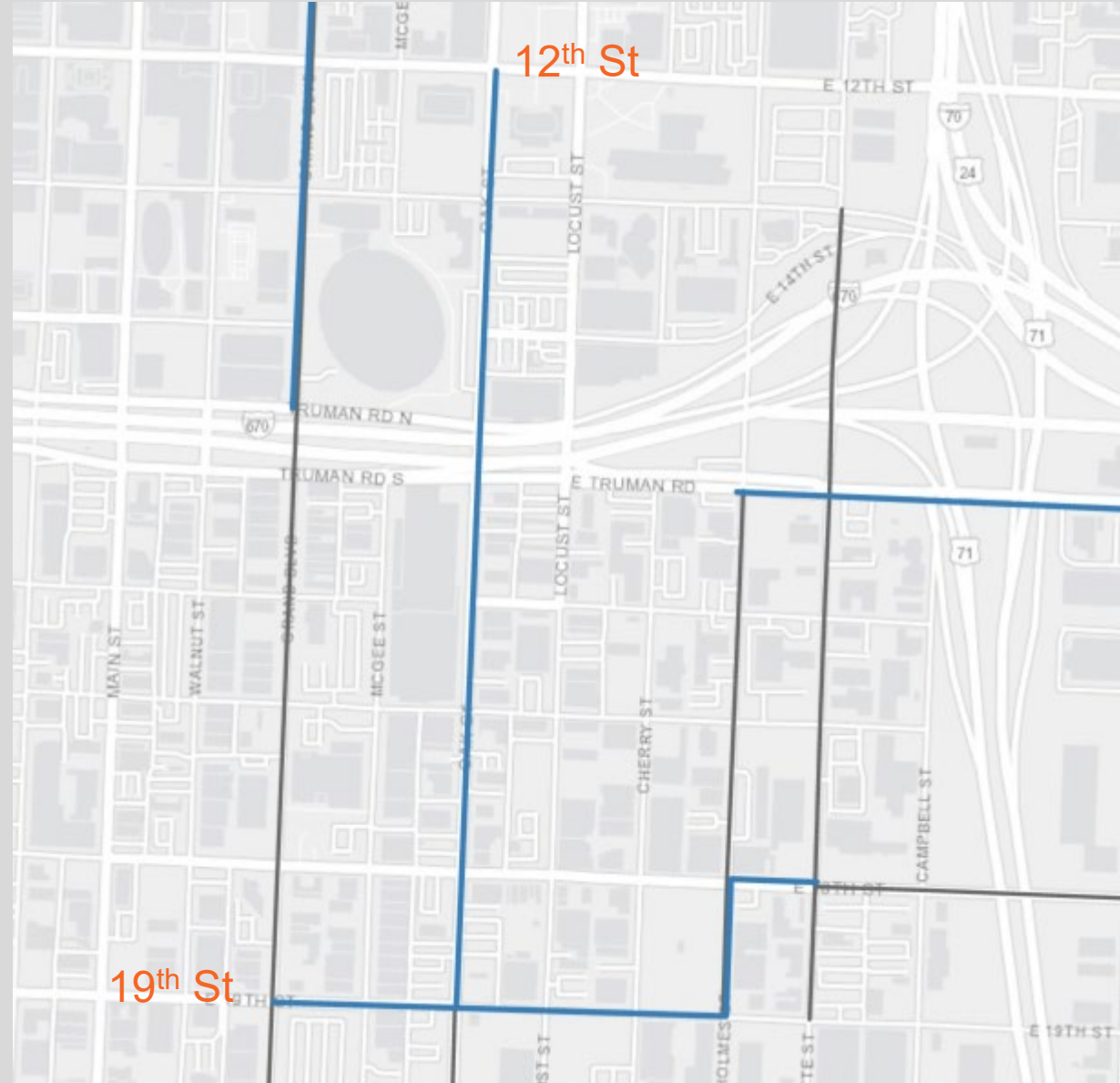
Raytown Rd - Existing



Raytown Rd - Proposed



Oak Street

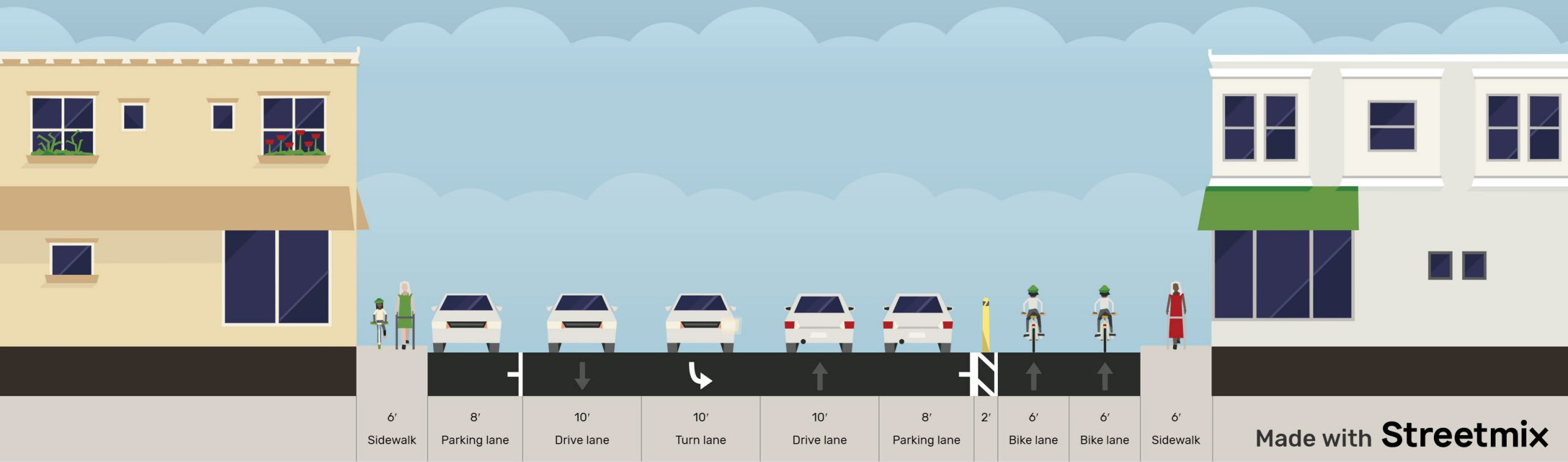


Oak St - Existing

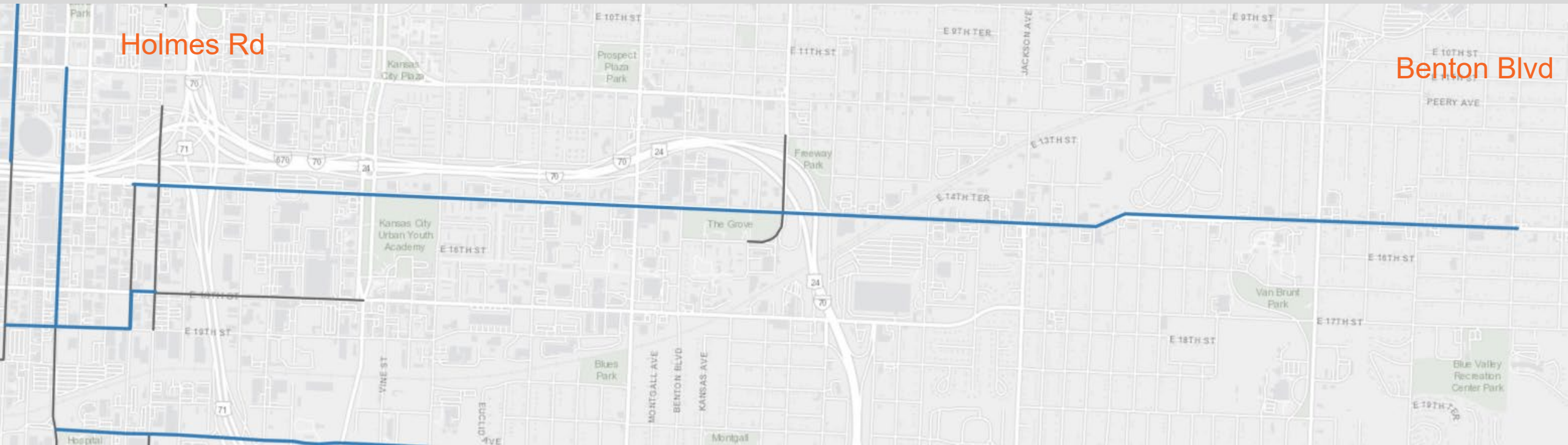


Oak St - Proposed

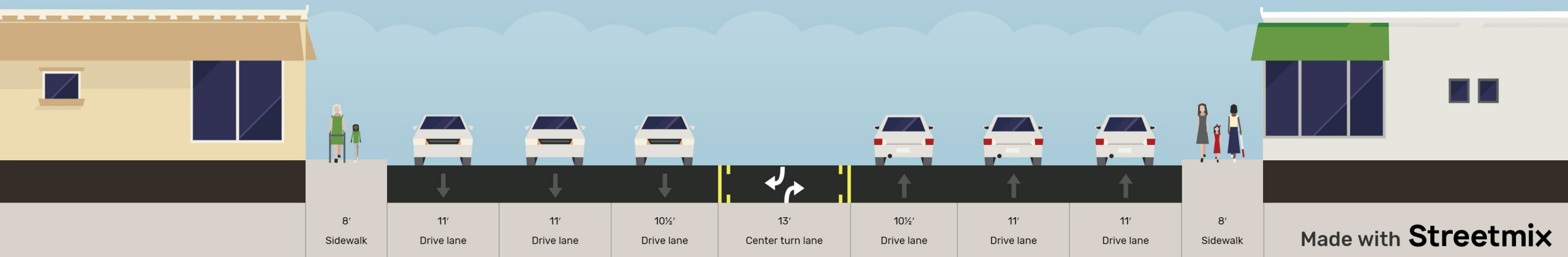
Looking North



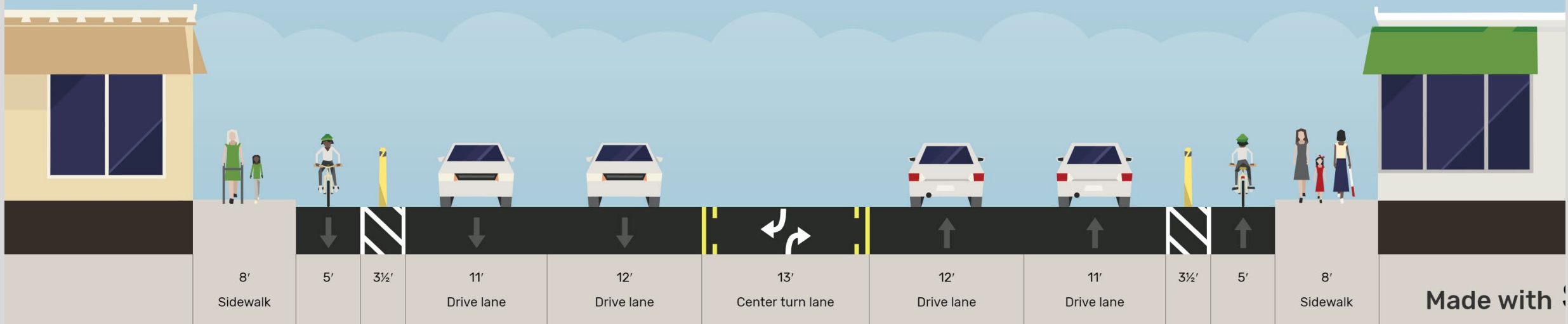
— Truman Road



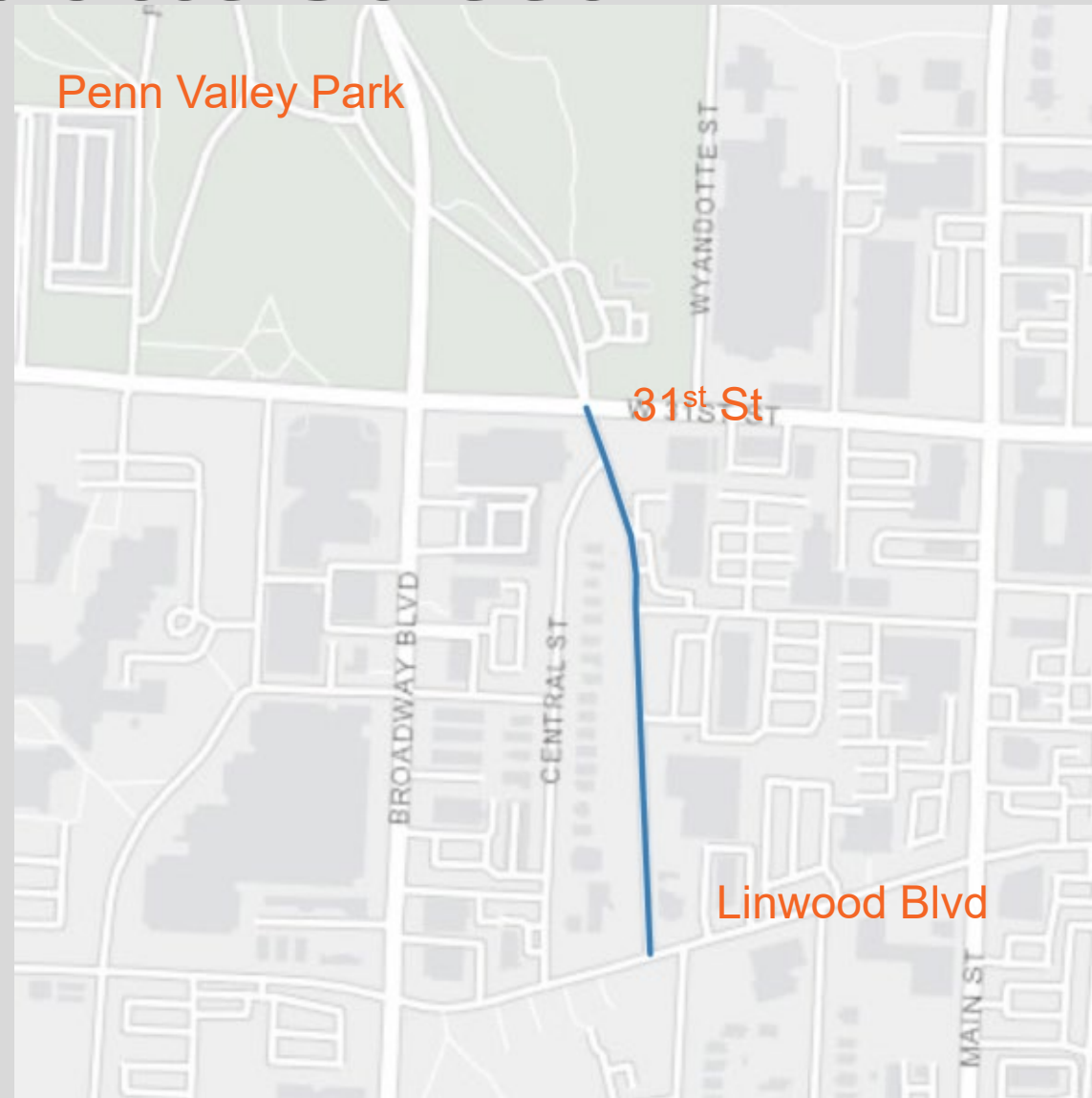
Truman Rd - Existing



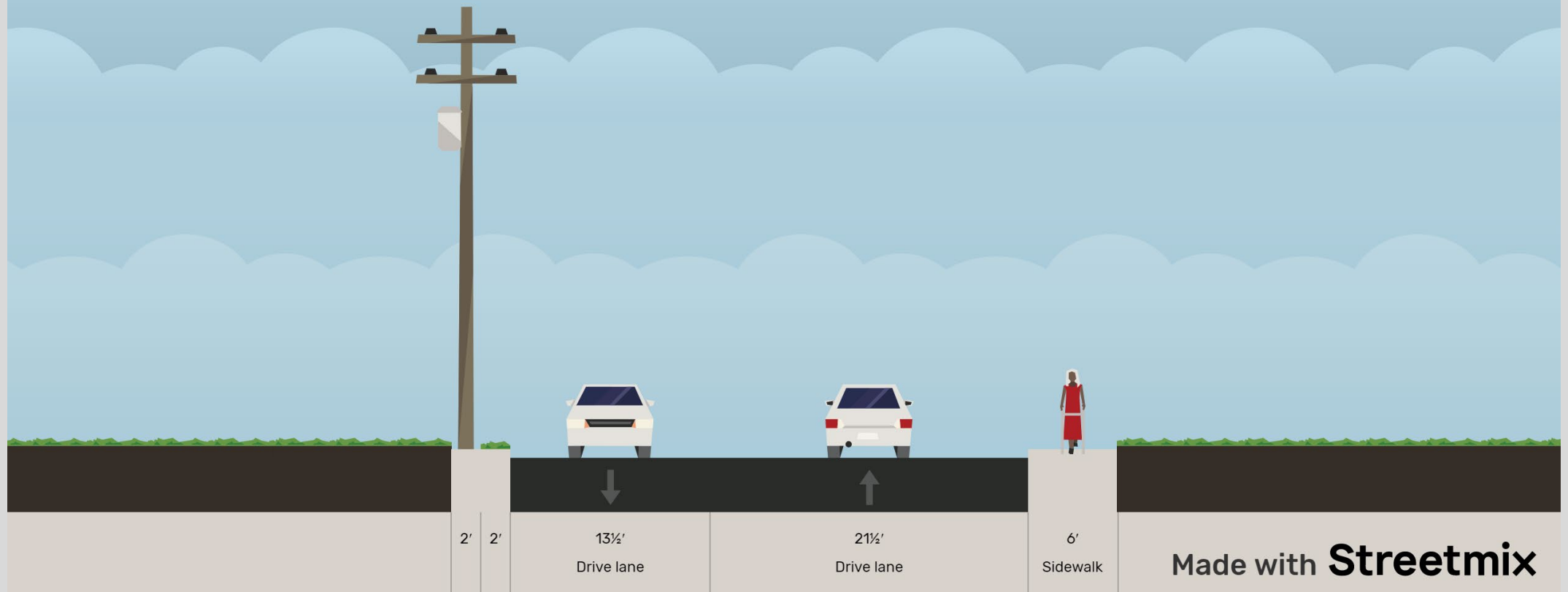
Truman Rd - Proposed



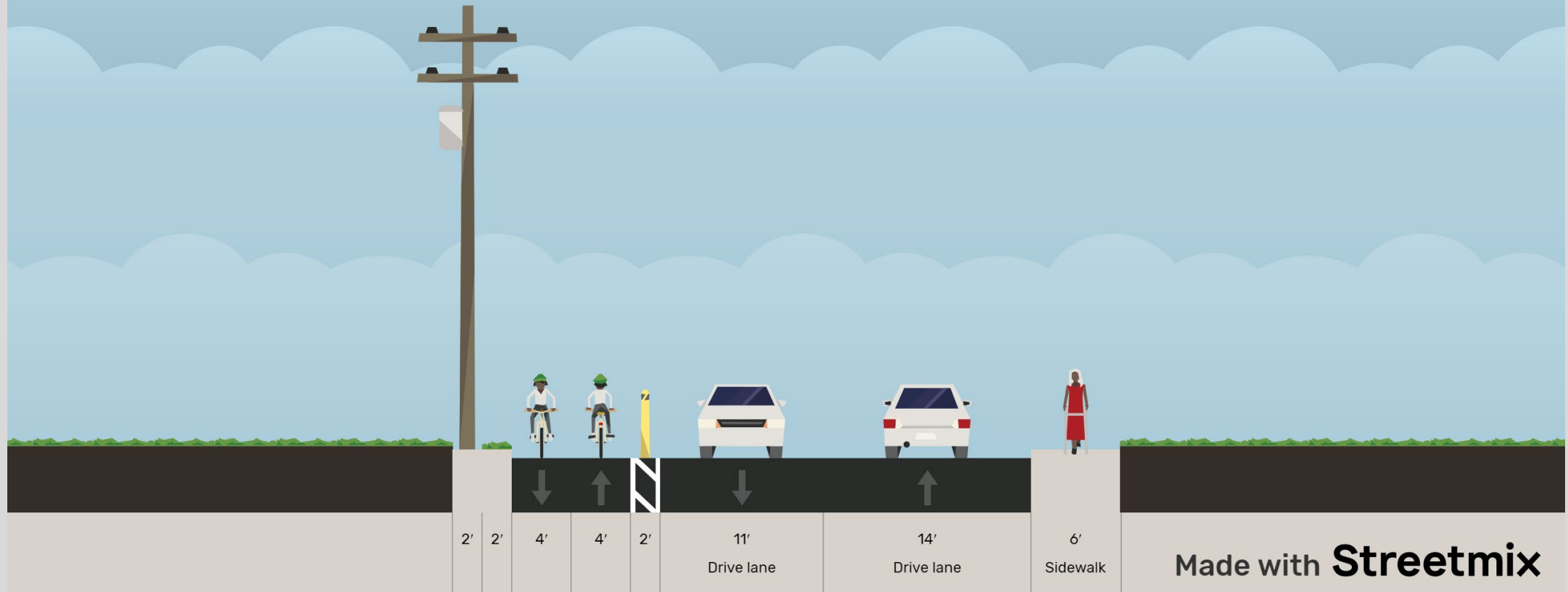
Wyandotte Street



Wyandotte St - Existing



Wyandotte St - Proposed



CITY OF
KANSAS CITY,
MISSOURI

PUBLIC WORKS


Community Engagement Plan

- Councilmember meetings
- Notification mailer to properties along the corridor and neighborhood groups
- Citywide PBL Implementation Public Meeting
- Direct stakeholder outreach



Timeline & Next Steps

- **Early April:** General public meetings
 - Monday, April 11th, 6-7 pm
 - Tuesday, April 12th, 12-1 pm
- **Mid-April:** Present Year-One implementation plan and Five-Year network to Council
- **Early Summer:** Construction starts



Questions?



Bailey Waters

Chief Mobility Officer

Bailey.Waters@kcmo.org

Bobby Evans

Transportation Planner

Bobby.Evans@kcmo.org

